



DINÁMICA

ENFERMEDADES Y EVENTOS BAJO VIGILANCIA EPIDEMIOLÓGICA, RED DE SALUD ALTO AMAZONAS, DIRESA LORETO, 2026 *

| | ENFERMEDADES Y EVENTOS BAJO VIGILANCIA EPIDEMIOLOGICA - SE. | 1 | 2 | 3 | 4 | 5 | 6 | 7 | 8 | 9 | 10 | 11 | 12 | 13 | 14 | 15 | 16 | 17 | 18 | 19 | Total general | % | % ACUM |
|----|---|-----------|-----------|-----------|-----------|-----------|-----------|-----------|-----------|-----------|-----------|-----------|-----------|-----------|-----------|------------|-----------|------------|------------|-----------|---------------|---------------|---------------|
| 1 | DENGUE SIN SIGNOS DE ALARMA | 17 | 18 | 36 | 21 | 29 | 31 | 37 | 42 | 44 | 49 | 41 | 40 | 31 | 39 | 67 | 57 | 69 | 74 | 65 | 807 | 58.06 | 58.06 |
| 2 | DENGUE CON SIGNOS DE ALARMA | 4 | 3 | 3 | 0 | 3 | 9 | 4 | 3 | 3 | 7 | 4 | 3 | 6 | 5 | 4 | 7 | 19 | 14 | 7 | 108 | 7.77 | 7.77 |
| 3 | DENGUE GRAVE | 0 | 0 | 1 | 1 | 0 | 0 | 0 | 0 | 0 | 0 | 0 | 0 | 1 | 0 | 0 | 1 | 0 | 4 | 1 | 9 | 0.65 | 0.65 |
| 4 | LEPTOSPIROSIS | 4 | 1 | 9 | 3 | 4 | 10 | 13 | 17 | 11 | 8 | 9 | 16 | 11 | 16 | 19 | 21 | 31 | 30 | 18 | 251 | 18.06 | 18.06 |
| 5 | TOS FERINA | 11 | 4 | 4 | 0 | 4 | 0 | 2 | 9 | 12 | 9 | 1 | 5 | 0 | 1 | 1 | 0 | 0 | 0 | 0 | 63 | 4.53 | 4.53 |
| 6 | MALARIA POR P. VIVAX | 1 | 1 | 1 | 2 | 2 | 2 | 1 | 1 | 0 | 1 | 7 | 0 | 1 | 6 | 16 | 2 | 1 | 2 | 5 | 52 | 3.74 | 3.74 |
| 7 | OFIDISMO | 0 | 1 | 2 | 3 | 2 | 2 | 3 | 3 | 3 | 0 | 1 | 4 | 4 | 0 | 3 | 2 | 3 | 1 | 0 | 37 | 2.66 | 2.66 |
| 8 | LEISHMANIASIS CUTANEA | 4 | 0 | 0 | 1 | 1 | 3 | 1 | 1 | 0 | 1 | 3 | 1 | 0 | 0 | 0 | 0 | 0 | 0 | 0 | 16 | 1.15 | 1.15 |
| 9 | VARICELA SIN COMPLICACIONES | 1 | 1 | 1 | 0 | 0 | 3 | 0 | 0 | 0 | 1 | 0 | 3 | 1 | 1 | 0 | 0 | 0 | 0 | 0 | 12 | 0.86 | 0.86 |
| 10 | SIFILIS NO ESPECIFICADA | 0 | 1 | 2 | 0 | 0 | 1 | 0 | 1 | 0 | 0 | 0 | 0 | 0 | 1 | 0 | 1 | 1 | 0 | 0 | 8 | 0.58 | 0.58 |
| 11 | SIFILIS MATERNA | 0 | 2 | 0 | 0 | 0 | 1 | 0 | 1 | 0 | 0 | 1 | 0 | 0 | 1 | 0 | 0 | 0 | 0 | 1 | 7 | 0.50 | 0.50 |
| 12 | HEPATITIS B | 0 | 1 | 1 | 0 | 2 | 2 | 0 | 0 | 0 | 0 | 0 | 0 | 0 | 0 | 0 | 0 | 0 | 0 | 0 | 6 | 0.43 | 0.43 |
| 13 | LOXOCELISMO | 0 | 1 | 0 | 0 | 0 | 0 | 2 | 0 | 0 | 0 | 0 | 0 | 1 | 0 | 1 | 0 | 0 | 0 | 0 | 5 | 0.36 | 0.36 |
| 14 | SIFILIS CONGENITA | 0 | 1 | 0 | 0 | 2 | 0 | 0 | 1 | 0 | 0 | 0 | 0 | 0 | 0 | 0 | 0 | 0 | 0 | 0 | 4 | 0.29 | 0.29 |
| 15 | MUERTE MATERNA DIRECTA | 0 | 0 | 1 | 0 | 0 | 0 | 0 | 1 | 0 | 0 | 0 | 0 | 0 | 0 | 0 | 0 | 0 | 0 | 0 | 2 | 0.14 | 0.14 |
| 16 | LEISHMANIASIS MUCOCUTANEA | 1 | 0 | 0 | 0 | 0 | 0 | 0 | 0 | 0 | 0 | 0 | 0 | 0 | 0 | 0 | 0 | 0 | 0 | 0 | 1 | 0.07 | 0.07 |
| 17 | PLAGUICIDA NO ESPECIFICADO | 0 | 0 | 0 | 0 | 1 | 0 | 0 | 0 | 0 | 0 | 0 | 0 | 0 | 0 | 0 | 0 | 0 | 0 | 0 | 1 | 0.07 | 0.07 |
| 18 | ENFERMEDAD DE HANSEN - LEPROA | 0 | 0 | 1 | 0 | 0 | 0 | 0 | 0 | 0 | 0 | 0 | 0 | 0 | 0 | 0 | 0 | 0 | 0 | 0 | 1 | 0.07 | 0.07 |
| | TOTAL GENERAL | 43 | 35 | 62 | 31 | 50 | 64 | 63 | 80 | 73 | 76 | 67 | 72 | 56 | 70 | 111 | 91 | 124 | 125 | 97 | 1390 | 100.00 | 100.00 |

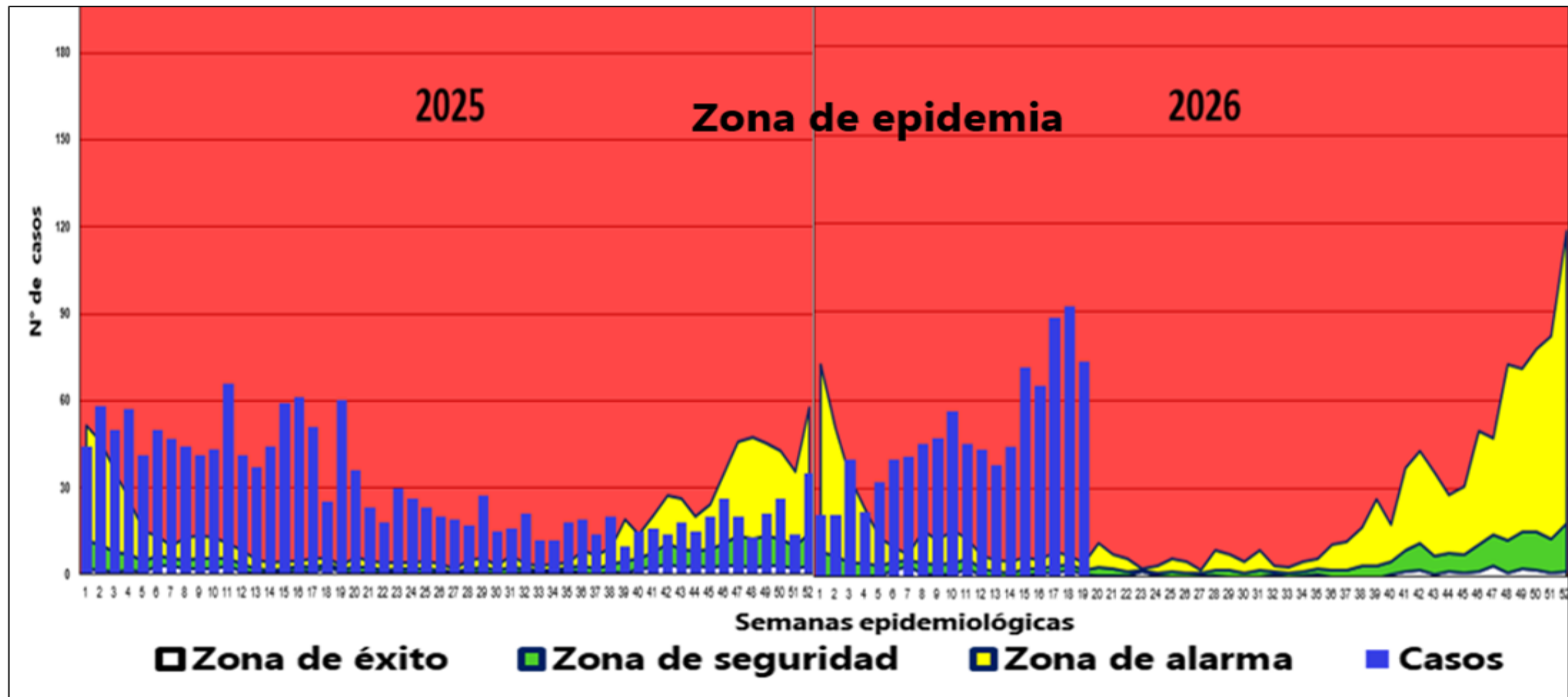
Fuente: NOTI-WEB- Elaboración: Red- Alto Amazonas-Unidad de Epidemiología.

(*) Hasta la SE 19.

ENFERMEDADES Y EVENTOS BAJO VIGILANCIA EPIDEMIOLÓGICA ESPECIAL, RED DE SALUD ALTO AMAZONAS, DIRESA LORETO, 2026 *

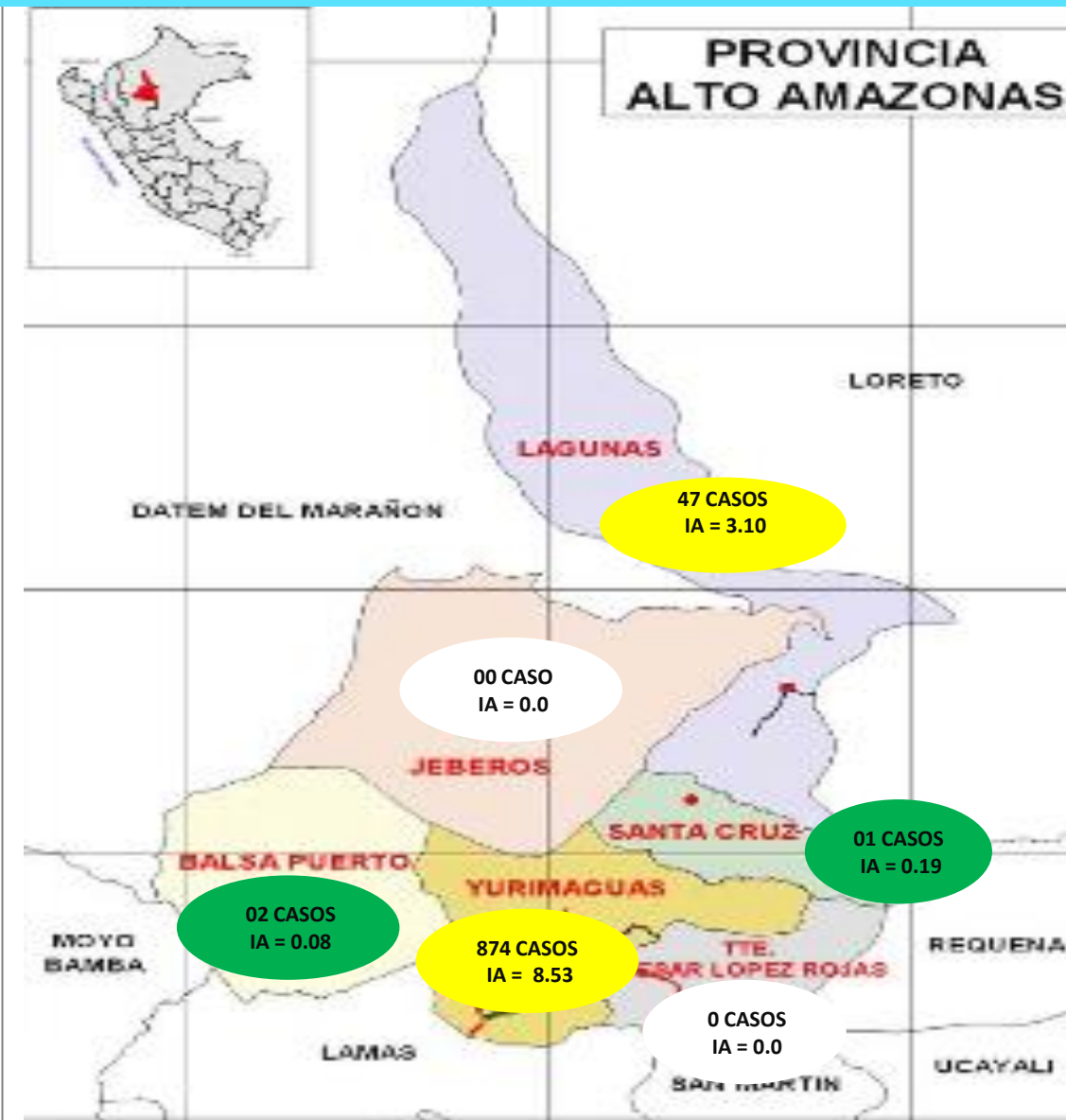
| Nº | ENFERMEDADES Y EVENTOS DE VIGILANCIA ESPECIAL | MENSUAL 2026 | | | | | | | | | | | | TOTAL GRAL |
|----|---|--------------|------------|------------|------------|------------|----------|----------|----------|------------|----------|-----------|-----------|-------------|
| | | ENERO | FEBRERO | MARZO | ABRIL | MAYO | JUNIO | JULIO | AGOSTO | SEPTIEMBRE | OCTUBRE | NOVIEMBRE | DICIEMBRE | |
| 1 | ARBOVIROSIS | 104 | 158 | 204 | 267 | 191 | | | | | | | | 924 |
| 2 | ACCIDENTE DE TRANSITO | 49 | 46 | 53 | 36 | 16 | | | | | | | | 200 |
| 3 | VIOLENCIA FAMILIAR | 25 | 15 | 7 | 10 | 7 | | | | | | | | 64 |
| 4 | DIABETES | 14 | 24 | 17 | 11 | 0 | | | | | | | | 66 |
| 5 | TUBERCULOSIS | 15 | 15 | 10 | 1 | 0 | | | | | | | | 41 |
| 6 | DEPRESIÓN MODERADA | 6 | 4 | 13 | 3 | 0 | | | | | | | | 26 |
| 7 | VIH-SIDA | 7 | 7 | 5 | 4 | 0 | | | | | | | | 23 |
| 8 | COVID-19 | 0 | 0 | 0 | 0 | 0 | | | | | | | | 0 |
| 9 | INTENTO SUICIDIO | 4 | 0 | 1 | 0 | 0 | | | | | | | | 5 |
| 10 | EPISODIO PSICÓTICO | 2 | 0 | 0 | 0 | 0 | | | | | | | | 2 |
| 11 | INSECTICIDAS Y PLAGUICIDAS | 0 | 1 | 0 | 0 | 0 | | | | | | | | 1 |
| | TOTAL GENERAL | 226 | 270 | 310 | 332 | 214 | 0 | 0 | 0 | 0 | 0 | 0 | 0 | 1352 |

CANAL ENDÉMICO DE CASOS DE DENGUE POR INICIO DE SÍNTOMAS, RED DE SALUD ALTO AMAZONAS, DIRESA LORETO, 2025-2026 *



MAPA DE RIESGO DE DENGUE, RED DE SALUD ALTO AMAZONAS, DIRESA LORETO, 2026 *

DENGUE POR DISTRITOS , RED DE SALUD ALTO AMAZONAS, DIRESA LORETO, 2022 - 2026 *



| Distrito/Años | Pob. 2026 | 2022 | F | 2023 | F | 2024 | F | 2025 | F | 2026 | F | IA |
|----------------------|---------------|-------------|----------|-------------|----------|-------------|----------|-------------|----------|------------|----------|-------------|
| Balsapuerto | 26079 | 93 | 0 | 20 | 0 | 10 | 0 | 17 | | 2 | | 0.08 |
| Jeberos | 6914 | 45 | 0 | 101 | 0 | 63 | 0 | | | 0 | | 0.00 |
| Lagunas | 15156 | 151 | 0 | 217 | 0 | 485 | 0 | 88 | | 47 | | 3.10 |
| Santa Cruz | 5384 | 41 | 0 | 7 | 0 | 8 | 0 | 19 | | 1 | | 0.19 |
| Teniente César L. R. | 7155 | 8 | 0 | 21 | 0 | 15 | 0 | 32 | | 0 | | 0.00 |
| Yurimaguas | 102436 | 2609 | 4 | 1836 | 0 | 3866 | 1 | 1396 | 2 | 874 | 2 | 8.53 |
| Total | 163124 | 2947 | 4 | 2202 | 0 | 4447 | 1 | 1552 | 2 | 924 | 2 | 5.66 |

Fuente: NOTI-WEB- Elaboración: Red- Alto Amazonas-Unidad de Epidemiología.

(*) Hasta la SE 19.

DENGUE POR LOCALIDAD, RED DE SALUD ALTO AMAZONAS, DIRESA LORETO, 2025*

| N° | LOCALIDADES AFECTADAS_SE. | 1-30 | 31 | 32 | 33 | 34 | 35 | 36 | 37 | 38 | 39 | 40 | 41 | 42 | 43 | 44 | 45 | 46 | 47 | 48 | 49 | 50 | 51 | 52 | 53 | Total general | % | % ACUM |
|----------------------|---------------------------|-------------|-----------|-----------|-----------|-----------|-----------|-----------|-----------|-----------|-----------|-----------|-----------|-----------|-----------|-----------|-----------|-----------|-----------|-----------|-----------|-----------|-----------|-----------|-----------|---------------|---------------|---------------|
| 1 | YURIMAGUAS | 979 | 16 | 20 | 12 | 12 | 17 | 18 | 13 | 20 | 9 | 15 | 14 | 14 | 17 | 11 | 19 | 24 | 16 | 10 | 18 | 25 | 14 | 16 | 16 | 1345 | 86.66 | 86.66 |
| 2 | LAGUNAS | 84 | 0 | 0 | 0 | 0 | 1 | 1 | 0 | 0 | 0 | 0 | 0 | 0 | 0 | 0 | 0 | 0 | 1 | 0 | 1 | 0 | 0 | 0 | 0 | 88 | 5.67 | 5.67 |
| 3 | SHUCUSHYACU | 32 | 0 | 0 | 0 | 0 | 0 | 0 | 0 | 0 | 0 | 0 | 0 | 0 | 0 | 0 | 0 | 0 | 0 | 0 | 0 | 0 | 0 | 0 | 0 | 32 | 2.06 | 2.06 |
| 4 | SANTA CRUZ | 19 | 0 | 0 | 0 | 0 | 0 | 0 | 0 | 0 | 0 | 0 | 0 | 0 | 0 | 0 | 0 | 0 | 0 | 0 | 0 | 0 | 0 | 0 | 0 | 19 | 1.22 | 1.22 |
| 5 | PAMPA HERMOSA | 15 | 0 | 0 | 0 | 0 | 0 | 0 | 0 | 0 | 0 | 0 | 0 | 0 | 0 | 0 | 0 | 0 | 0 | 0 | 0 | 0 | 0 | 0 | 0 | 15 | 0.97 | 0.97 |
| 6 | GRAU | 12 | 0 | 0 | 0 | 0 | 0 | 0 | 0 | 0 | 1 | 0 | 0 | 0 | 0 | 1 | 0 | 1 | 0 | 0 | 0 | 0 | 0 | 0 | 0 | 15 | 0.97 | 0.97 |
| 7 | BALSAPUERTO | 13 | 0 | 0 | 0 | 0 | 0 | 0 | 0 | 0 | 0 | 0 | 0 | 0 | 0 | 0 | 0 | 0 | 0 | 0 | 0 | 0 | 0 | 0 | 0 | 13 | 0.84 | 0.84 |
| 8 | BELEN | 9 | 0 | 0 | 0 | 0 | 0 | 0 | 0 | 0 | 0 | 0 | 0 | 0 | 0 | 0 | 0 | 0 | 0 | 0 | 1 | 0 | 0 | 0 | 0 | 10 | 0.64 | 0.64 |
| 9 | MUNICHIS | 2 | 0 | 1 | 0 | 0 | 0 | 0 | 1 | 0 | 0 | 0 | 0 | 0 | 0 | 0 | 0 | 0 | 0 | 0 | 0 | 0 | 0 | 0 | 0 | 4 | 0.26 | 0.26 |
| 10 | SAN GABRIEL DE VARADERO | 4 | 0 | 0 | 0 | 0 | 0 | 0 | 0 | 0 | 0 | 0 | 0 | 0 | 0 | 0 | 0 | 0 | 0 | 0 | 0 | 0 | 0 | 0 | 0 | 4 | 0.26 | 0.26 |
| 11 | SANTA MARIA | 3 | 0 | 0 | 0 | 0 | 0 | 0 | 0 | 0 | 0 | 0 | 0 | 0 | 0 | 0 | 0 | 0 | 0 | 0 | 0 | 0 | 0 | 0 | 0 | 3 | 0.19 | 0.19 |
| 12 | 30 DE AGOSTO | 1 | 0 | 0 | 0 | 0 | 0 | 0 | 0 | 0 | 0 | 0 | 0 | 0 | 0 | 0 | 0 | 0 | 0 | 1 | 0 | 0 | 0 | 0 | 0 | 2 | 0.13 | 0.13 |
| 13 | SAN JUAN DE PUMAYACU | 0 | 0 | 0 | 0 | 0 | 0 | 0 | 0 | 0 | 0 | 0 | 0 | 0 | 0 | 0 | 0 | 0 | 0 | 2 | 0 | 0 | 0 | 0 | 0 | 2 | 0.13 | 0.13 |
| Total General | | 2346 | 32 | 42 | 24 | 24 | 36 | 38 | 28 | 40 | 20 | 30 | 32 | 28 | 36 | 30 | 40 | 52 | 40 | 26 | 42 | 52 | 32 | 34 | 40 | 1552 | 100.00 | 100.00 |

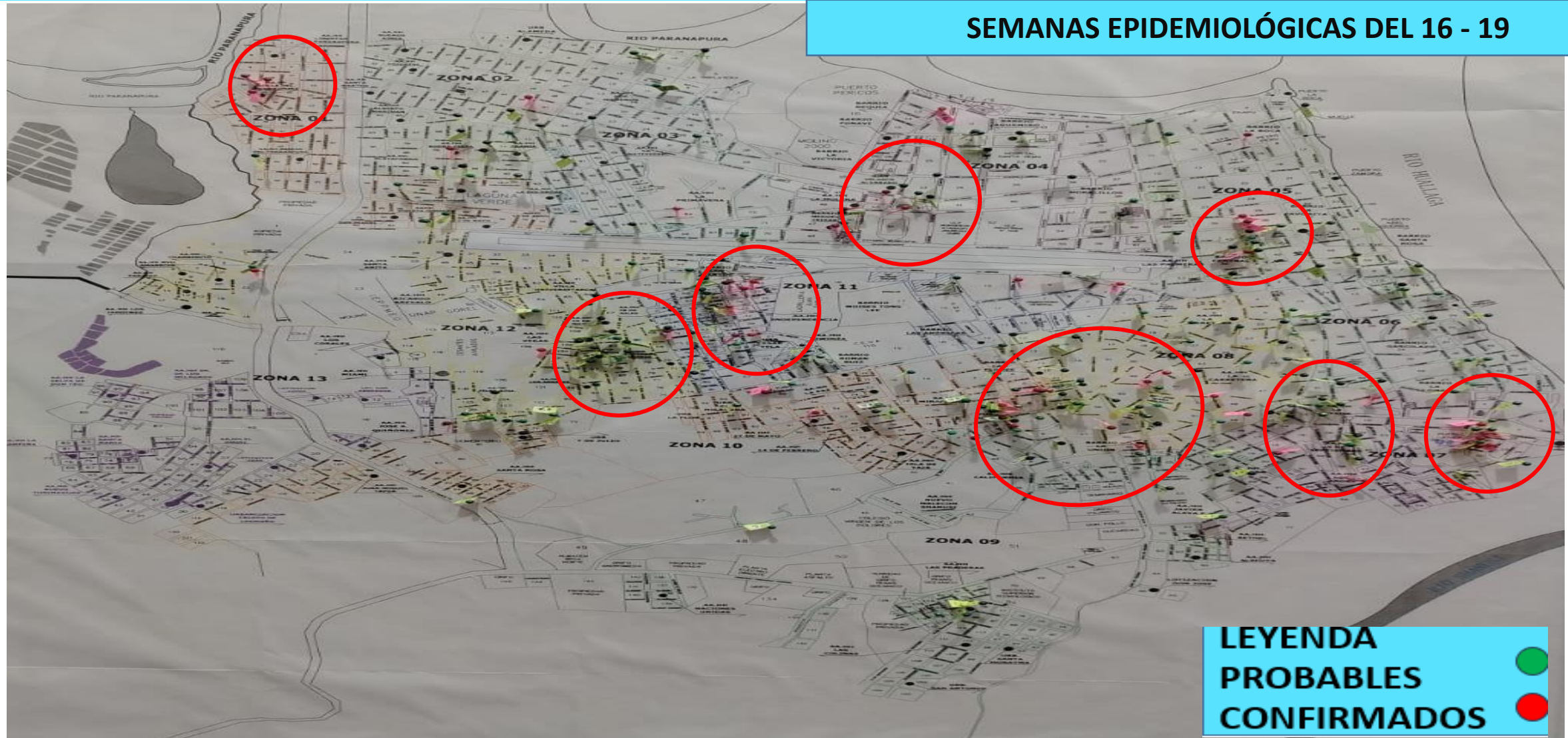
Fuente: NOTI-WEB-Elaboración: Red-Alto Amazonas-Unidad de Epidemiología.

(*) Hasta la SE 19.

DENGUE POR LOCALIDAD, RED DE SALUD ALTO AMAZONAS, DIRESA LORETO, 2026*

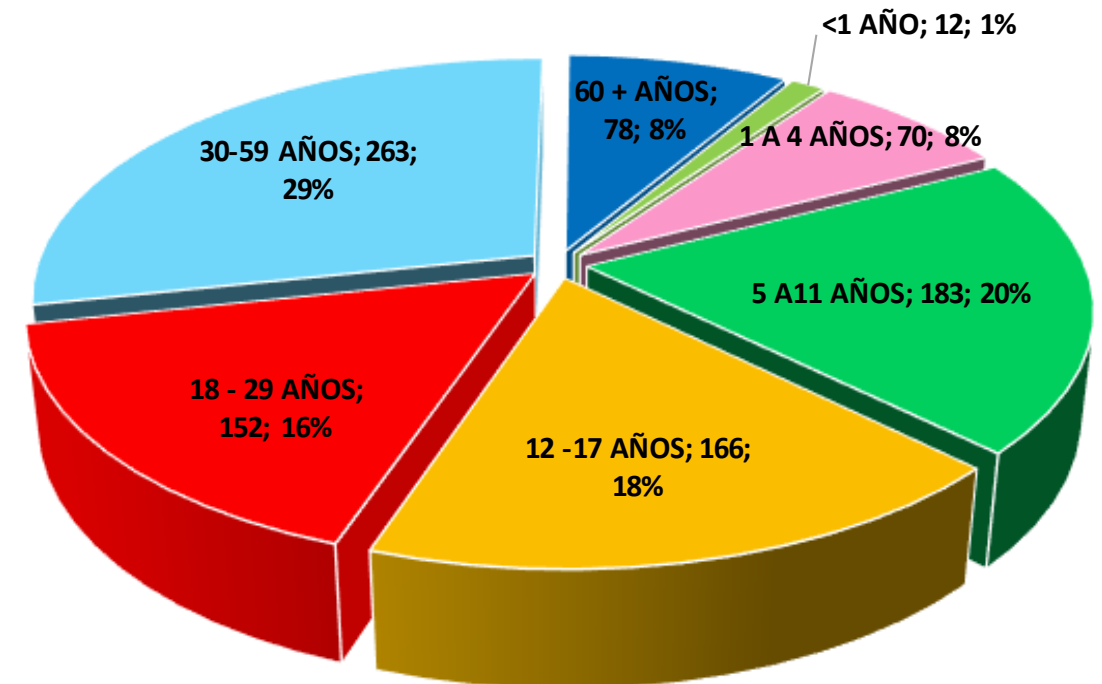
| N° | LOCALIDADES AFECTADAS_SE. | 1 | 2 | 3 | 4 | 5 | 6 | 7 | 8 | 9 | 10 | 11 | 12 | 13 | 14 | 15 | 16 | 17 | 18 | 19 | Total general | % | % ACUM |
|----------------------|---------------------------|-----------|-----------|-----------|-----------|-----------|-----------|-----------|-----------|-----------|------------|-----------|-----------|-----------|-----------|------------|------------|------------|------------|------------|---------------|---------------|---------------|
| 1 | YURIMAGUAS | 20 | 21 | 39 | 22 | 30 | 35 | 39 | 38 | 43 | 54 | 38 | 42 | 37 | 35 | 52 | 53 | 75 | 80 | 61 | 814 | 88.10 | 88.10 |
| 2 | LAGUNAS | 1 | 0 | 1 | 0 | 2 | 5 | 2 | 4 | 3 | 1 | 1 | 1 | 1 | 1 | 6 | 2 | 4 | 6 | 6 | 47 | 5.09 | 5.09 |
| 3 | 30 DE AGOSTO | 0 | 0 | 0 | 0 | 0 | 0 | 0 | 1 | 0 | 0 | 0 | 0 | 0 | 6 | 3 | 3 | 0 | 1 | 2 | 16 | 1.73 | 1.73 |
| 4 | SANTA MARIA | 0 | 0 | 0 | 0 | 0 | 0 | 0 | 1 | 0 | 0 | 6 | 0 | 0 | 0 | 5 | 1 | 3 | 0 | 0 | 16 | 1.73 | 1.73 |
| 5 | SAN JUAN DE PUMAYACU | 0 | 0 | 0 | 0 | 0 | 0 | 0 | 0 | 0 | 0 | 0 | 0 | 0 | 0 | 2 | 0 | 2 | 2 | 1 | 7 | 0.76 | 0.76 |
| 6 | PAMPA HERMOSA | 0 | 0 | 0 | 0 | 0 | 0 | 0 | 0 | 0 | 0 | 0 | 0 | 0 | 0 | 1 | 3 | 2 | 1 | 0 | 7 | 0.76 | 0.76 |
| 7 | SAN JUAN DE PAMPLONA | 0 | 0 | 0 | 0 | 0 | 0 | 0 | 0 | 1 | 0 | 0 | 0 | 0 | 2 | 1 | 2 | 0 | 0 | 0 | 6 | 0.65 | 0.65 |
| 8 | SAN FRANCISCO KM 21 | 0 | 0 | 0 | 0 | 0 | 0 | 0 | 0 | 0 | 0 | 0 | 0 | 0 | 0 | 0 | 0 | 1 | 1 | 1 | 3 | 0.32 | 0.32 |
| 9 | BALSAPUERTO | 0 | 0 | 0 | 0 | 0 | 0 | 0 | 1 | 0 | 1 | 0 | 0 | 0 | 0 | 0 | 0 | 0 | 0 | 0 | 2 | 0.22 | 0.22 |
| 10 | BELEN | 0 | 0 | 0 | 0 | 0 | 0 | 0 | 0 | 0 | 0 | 0 | 0 | 0 | 0 | 1 | 0 | 0 | 1 | 0 | 2 | 0.22 | 0.22 |
| 11 | MUNICHIS | 0 | 0 | 0 | 0 | 0 | 0 | 0 | 0 | 0 | 0 | 0 | 0 | 0 | 0 | 0 | 0 | 1 | 0 | 1 | 2 | 0.22 | 0.22 |
| 12 | SANTA CRUZ | 0 | 0 | 0 | 0 | 0 | 0 | 0 | 0 | 0 | 0 | 0 | 0 | 0 | 0 | 0 | 1 | 0 | 0 | 0 | 1 | 0.11 | 0.11 |
| 13 | GRAU | 0 | 0 | 0 | 0 | 0 | 0 | 0 | 0 | 0 | 0 | 0 | 0 | 0 | 0 | 0 | 0 | 0 | 0 | 1 | 1 | 0.11 | 0.11 |
| Total General | | 42 | 42 | 80 | 44 | 64 | 80 | 82 | 90 | 94 | 112 | 90 | 86 | 76 | 88 | 142 | 130 | 176 | 184 | 924 | 924 | 100.00 | 100.00 |

CONGLOMERADO DE CASOS POR DENGUE, CIUDAD YURIMAGUAS, DISTRITO YURIMAGUAS, RED DE SALUD ALTO AMAZONAS, GERESA LORETO, 2026 *

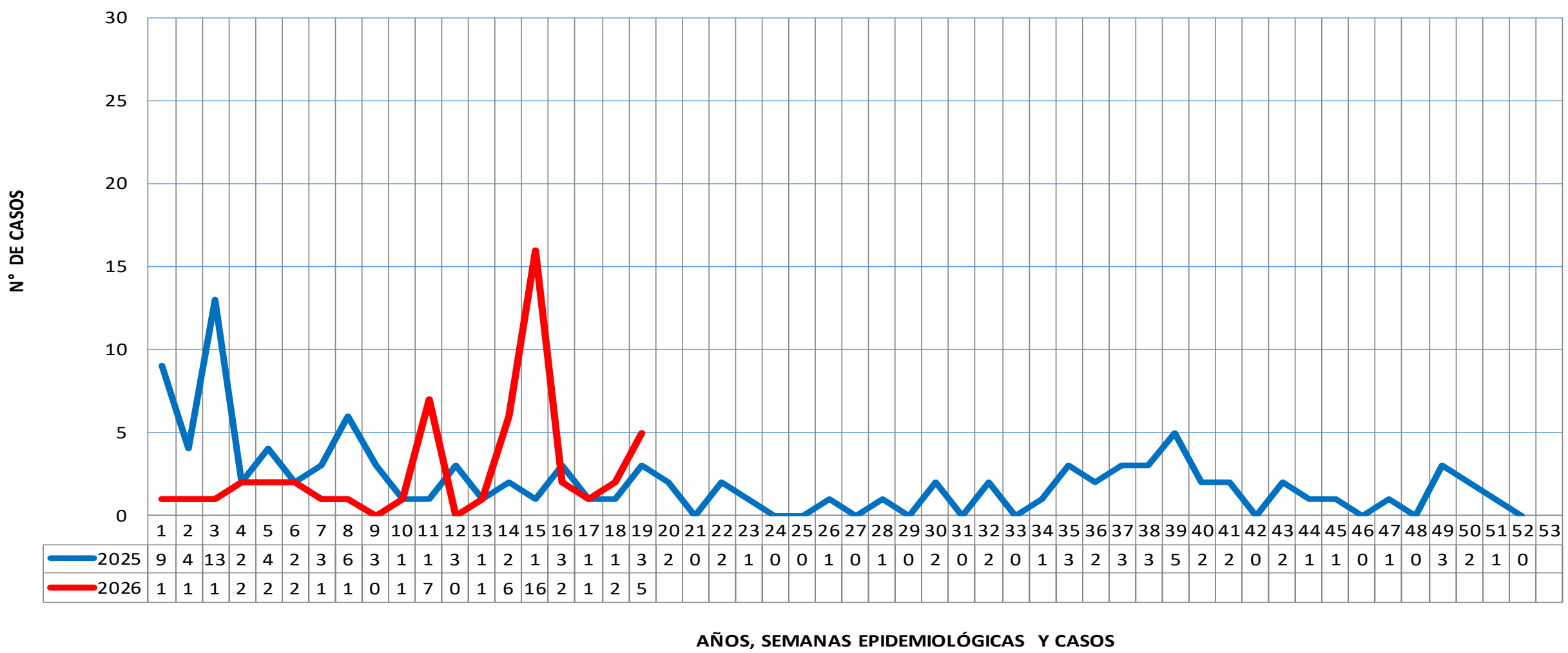


CASOS DE DENGUE SEGÙN SEXO Y ETAPAS DE VIDA, RED DE SALUD ALTO AMAZONAS, DIRESA LORETO, 2026 *

| POB. 2026 | ETAPAS DE VIDA | FEMENINO | MASCULINO | TOTAL GENERAL | % |
|-----------|----------------|----------|-----------|---------------|-------|
| 3404 | <1 AÑO | 6 | 6 | 12 | 1.30 |
| 15763 | 1 A 4 AÑOS | 30 | 40 | 70 | 7.58 |
| 25500 | 5 A 11 AÑOS | 80 | 103 | 183 | 19.81 |
| 20876 | 12 - 17 AÑOS | 72 | 94 | 166 | 17.97 |
| 33106 | 18 - 29 AÑOS | 108 | 44 | 152 | 16.45 |
| 50556 | 30-59 AÑOS | 146 | 117 | 263 | 28.46 |
| 13919 | 60 + AÑOS | 49 | 29 | 78 | 8.44 |
| 163124 | TOTAL GENERAL | 491 | 433 | 924 | 100 |

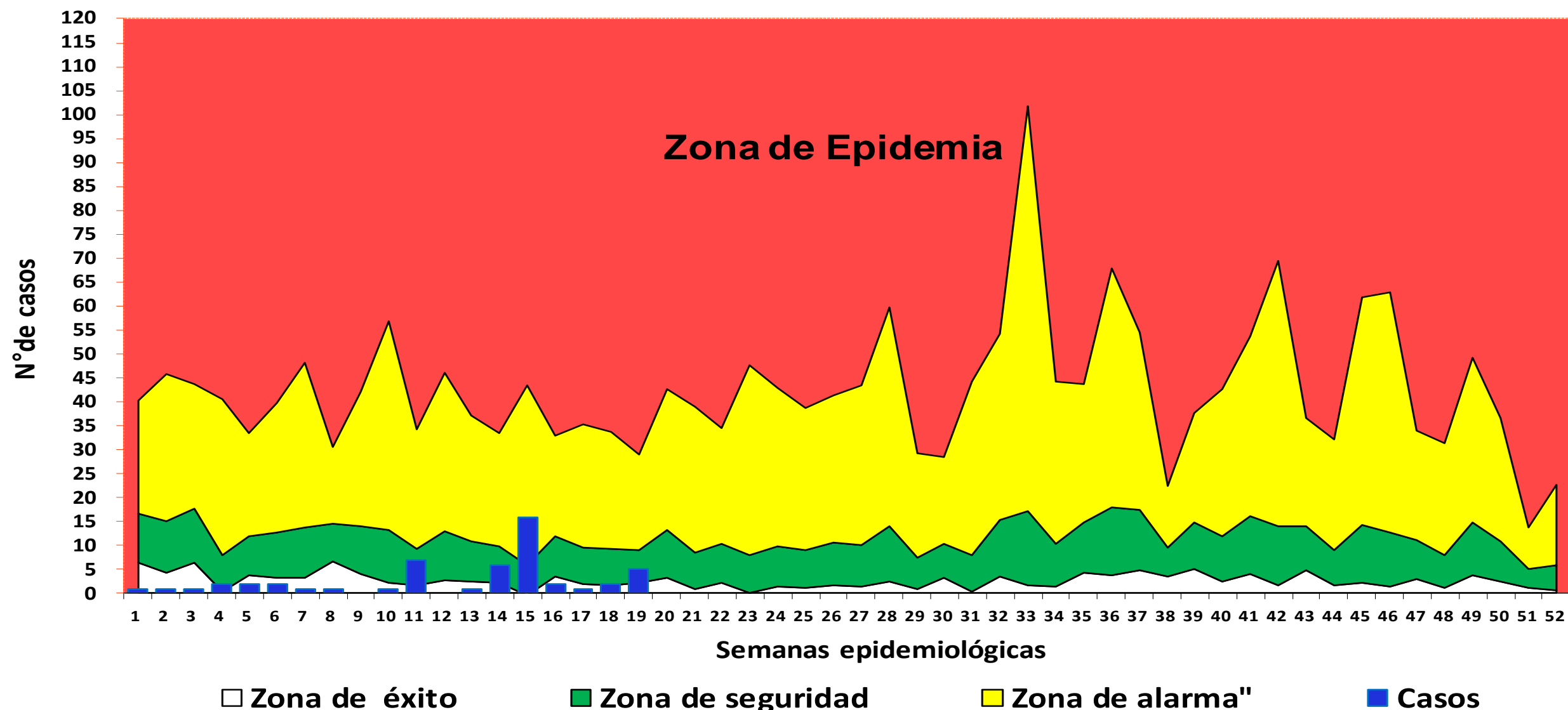


CASOS DE MALARIA POR SEMANAS EPIDEMIOLÓGICAS, RED DE SALUD ALTO AMAZONAS, DIRESA LORETO, 2025 - 2026 *



Fuente: NOTI-WEB- Elaboración: Red- Alto Amazonas-Unidad de Epidemiología.
 (*) Hasta la SE 19.

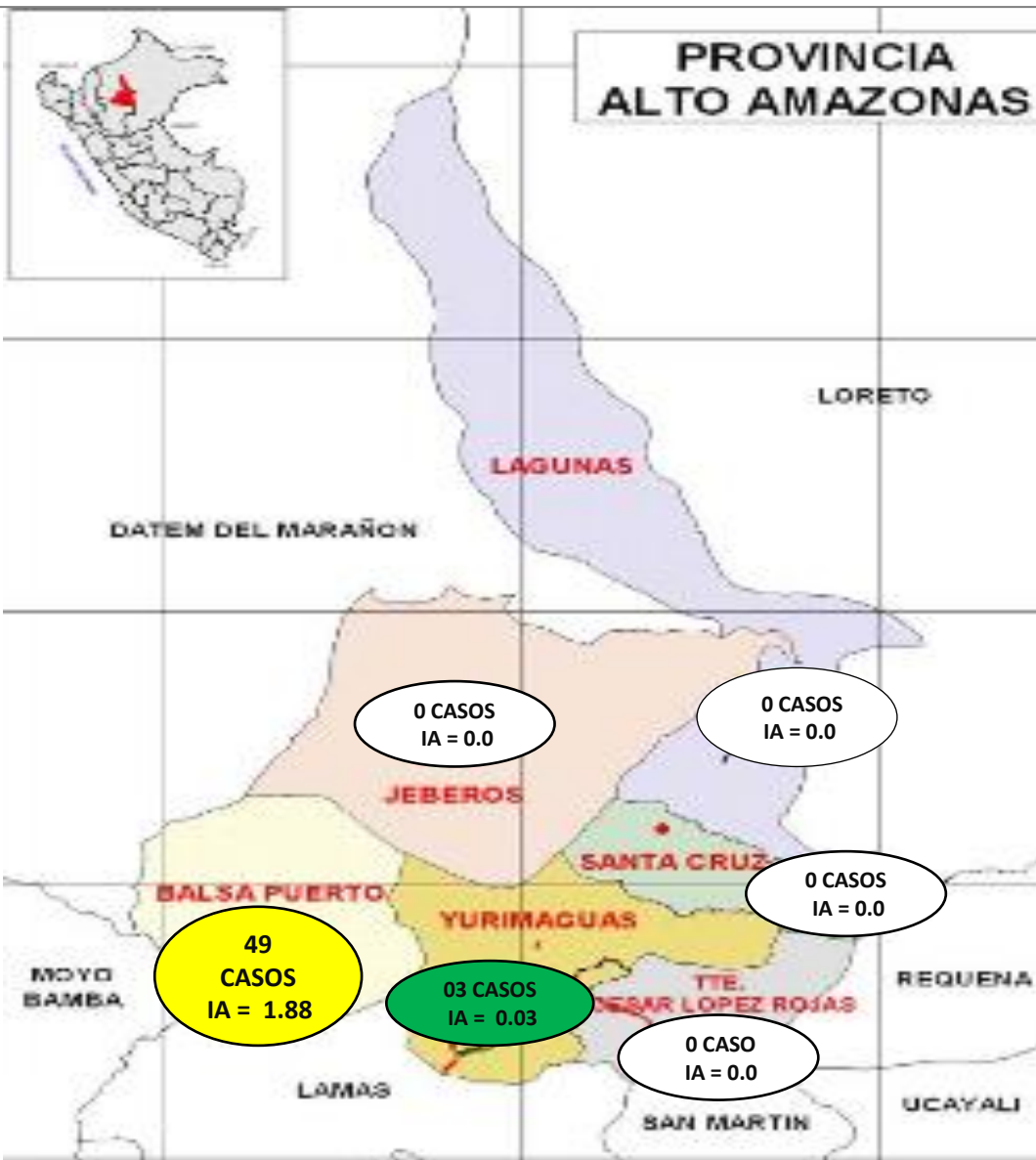
CANAL ENDÉMICO DE CASOS DE MALARIA, RED DE SALUD ALTO AMAZONAS, DIRESA LORETO, 2026 *



Fuente: NOTI-WEB-Elaboración: Red-Alto Amazonas-Unidad de Epidemiología.
 (*) Hasta la SE 19.

MAPA DE RIESGO DE CASOS DE MALARIA, RED DE SALUD ALTO AMAZONAS, DIRESA LORETO 2026 *

MALARIA POR DISTRITOS, RED DE SALUD ALTO AMAZONAS, DIRESA LORETO, 2019 - 2026 *



| Distritos/ Años | Población 2026 | | | | | | | | | | TIA |
|-------------------|-------------------|-------------|------------|------------|------------|-------------|-------------|------------|------------|-----------|-------------|
| | | 2018 | 2019 | 2020 | 2021 | 2022 | 2023 | 2024 | 2025 | 2026 | |
| Balsapuerto | 26079 | 1545 | 638 | 272 | 494 | 1424 | 1070 | 297 | 50 | 49 | 1.88 |
| Jeberos | 6914 | 7 | 0 | 0 | 0 | 4 | 16 | 0 | 9 | 0 | 0.00 |
| Lagunas | 15156 | 527 | 143 | 35 | 46 | 154 | 373 | 47 | 4 | 0 | 0.00 |
| Santa Cruz | 5384 | 8 | 1 | 23 | 12 | 2 | 4 | 0 | 2 | 0 | 0.00 |
| Teniente C. L. R. | 7155 | 10 | 4 | 2 | 12 | 1 | 0 | 0 | 1 | 0 | 0.00 |
| Yurimaguas | 102436 | 161 | 67 | 134 | 107 | 140 | 212 | 124 | 40 | 3 | 0.03 |
| Total | 163124 | 2258 | 853 | 466 | 671 | 1725 | 1675 | 468 | 106 | 52 | 0.32 |

Fuente: NOTI-WEB-Elaboración: Red- Alto Amazonas-Unidad de Epidemiología.
 (*) Hasta la SE 19.

MALARIA POR LOCALIDAD, RED DE SALUD ALTO AMAZONAS, DIRESA LORETO, 2025 *

| N° | LOCALIDADES | 1-30 | 31 | 32 | 33 | 34 | 35 | 36 | 37 | 38 | 39 | 40 | 41 | 42 | 43 | 44 | 45 | 46 | 47 | 48 | 49 | 50 | 51 | 52 | Total general | % | % ACUM | |
|----|------------------------------------|------|----|----|----|----|----|----|----|----|----|----|----|----|----|----|----|----|----|----|----|----|----|----|---------------|-------|--------|------|
| 1 | SANTA LUCIA | 11 | 0 | 0 | 0 | 0 | 0 | 0 | 0 | 1 | 0 | 0 | 0 | 0 | 1 | 0 | 0 | 0 | 1 | 0 | 0 | 0 | 0 | 0 | 14 | 13.21 | 13.21 | |
| 2 | SOLEDAD | 6 | 0 | 0 | 0 | 0 | 0 | 1 | 0 | 0 | 0 | 0 | 0 | 0 | 0 | 0 | 1 | 0 | 0 | 0 | 0 | 1 | 0 | 0 | 9 | 8.49 | 8.49 | |
| 3 | SAN LUIS | 6 | 0 | 0 | 0 | 0 | 1 | 0 | 0 | 0 | 0 | 0 | 0 | 0 | 0 | 0 | 0 | 0 | 0 | 0 | 0 | 0 | 0 | 0 | 7 | 6.60 | 6.60 | |
| 4 | NUEVA JORDANIA | 6 | 0 | 0 | 0 | 0 | 0 | 0 | 0 | 0 | 0 | 0 | 1 | 0 | 0 | 0 | 0 | 0 | 0 | 0 | 0 | 0 | 0 | 0 | 7 | 6.60 | 6.60 | |
| 5 | MOYOBAMBILLO | 1 | 0 | 0 | 0 | 0 | 1 | 0 | 0 | 0 | 2 | 1 | 0 | 0 | 0 | 0 | 1 | 0 | 0 | 0 | 0 | 0 | 0 | 0 | 6 | 5.66 | 5.66 | |
| 6 | MARONA | 0 | 0 | 0 | 0 | 0 | 0 | 0 | 0 | 0 | 2 | 1 | 1 | 0 | 0 | 0 | 0 | 0 | 0 | 0 | 0 | 1 | 0 | 0 | 5 | 4.72 | 4.72 | |
| 7 | LOMA LINDA | 4 | 0 | 0 | 0 | 0 | 0 | 0 | 1 | 0 | 0 | 0 | 0 | 0 | 0 | 0 | 0 | 0 | 0 | 0 | 0 | 0 | 0 | 0 | 5 | 4.72 | 4.72 | |
| 8 | TAWARI DE PLATOYACU | 1 | 0 | 0 | 0 | 0 | 0 | 0 | 0 | 1 | 0 | 0 | 0 | 0 | 1 | 0 | 0 | 0 | 0 | 0 | 0 | 1 | 0 | 1 | 0 | 5 | 4.72 | 4.72 |
| 9 | SAN FRANCISCO DE PAMPAYACU | 2 | 0 | 0 | 0 | 0 | 0 | 1 | 0 | 0 | 0 | 0 | 0 | 0 | 0 | 0 | 0 | 0 | 0 | 0 | 0 | 1 | 0 | 0 | 4 | 3.77 | 3.77 | |
| 10 | SAN JUAN DE ARMANAYACU | 4 | 0 | 0 | 0 | 0 | 0 | 0 | 0 | 0 | 0 | 0 | 0 | 0 | 0 | 0 | 0 | 0 | 0 | 0 | 0 | 0 | 0 | 0 | 4 | 3.77 | 3.77 | |
| 11 | SAN RAFAEL | 3 | 0 | 0 | 0 | 0 | 0 | 0 | 0 | 0 | 0 | 0 | 0 | 0 | 0 | 0 | 0 | 0 | 0 | 0 | 0 | 0 | 0 | 0 | 3 | 2.83 | 2.83 | |
| 12 | LIBERTAD | 3 | 0 | 0 | 0 | 0 | 0 | 0 | 0 | 0 | 0 | 0 | 0 | 0 | 0 | 0 | 0 | 0 | 0 | 0 | 0 | 0 | 0 | 0 | 3 | 2.83 | 2.83 | |
| 13 | NUEVO PROGRESO | 1 | 0 | 0 | 0 | 0 | 0 | 0 | 1 | 1 | 0 | 0 | 0 | 0 | 0 | 0 | 0 | 0 | 0 | 0 | 0 | 0 | 0 | 0 | 3 | 2.83 | 2.83 | |
| 14 | NUEVA ALIANZA | 1 | 0 | 0 | 0 | 0 | 0 | 0 | 0 | 0 | 0 | 0 | 0 | 0 | 0 | 1 | 0 | 0 | 0 | 0 | 0 | 0 | 0 | 0 | 2 | 1.89 | 1.89 | |
| 15 | SAN ANTONIO DE SANIYACO | 2 | 0 | 0 | 0 | 0 | 0 | 0 | 0 | 0 | 0 | 0 | 0 | 0 | 0 | 0 | 0 | 0 | 0 | 0 | 0 | 0 | 0 | 0 | 2 | 1.89 | 1.89 | |
| 16 | VILLA ALEGRE | 2 | 0 | 0 | 0 | 0 | 0 | 0 | 0 | 0 | 0 | 0 | 0 | 0 | 0 | 0 | 0 | 0 | 0 | 0 | 0 | 0 | 0 | 0 | 2 | 1.89 | 1.89 | |
| 17 | SAN ROQUE | 1 | 0 | 0 | 0 | 0 | 0 | 0 | 0 | 0 | 0 | 0 | 0 | 0 | 0 | 0 | 0 | 0 | 0 | 0 | 0 | 0 | 0 | 0 | 1 | 0.94 | 0.94 | |
| 18 | BETHEL | 0 | 0 | 0 | 0 | 1 | 0 | 0 | 0 | 0 | 0 | 0 | 0 | 0 | 0 | 0 | 0 | 0 | 0 | 0 | 0 | 0 | 0 | 0 | 1 | 0.94 | 0.94 | |
| 19 | JORGE CHAVEZ | 1 | 0 | 0 | 0 | 0 | 0 | 0 | 0 | 0 | 0 | 0 | 0 | 0 | 0 | 0 | 0 | 0 | 0 | 0 | 0 | 0 | 0 | 0 | 1 | 0.94 | 0.94 | |
| 20 | ANTIOQUIA | 1 | 0 | 0 | 0 | 0 | 0 | 0 | 0 | 0 | 0 | 0 | 0 | 0 | 0 | 0 | 0 | 0 | 0 | 0 | 0 | 0 | 0 | 0 | 1 | 0.94 | 0.94 | |
| 21 | FRAY MARTIN | 1 | 0 | 0 | 0 | 0 | 0 | 0 | 0 | 0 | 0 | 0 | 0 | 0 | 0 | 0 | 0 | 0 | 0 | 0 | 0 | 0 | 0 | 0 | 1 | 0.94 | 0.94 | |
| 22 | YURIMAGUAS | 1 | 0 | 0 | 0 | 0 | 0 | 0 | 0 | 0 | 0 | 0 | 0 | 0 | 0 | 0 | 0 | 0 | 0 | 0 | 0 | 0 | 0 | 0 | 1 | 0.94 | 0.94 | |
| 23 | JEBEROS | 1 | 0 | 0 | 0 | 0 | 0 | 0 | 0 | 0 | 0 | 0 | 0 | 0 | 0 | 0 | 0 | 0 | 0 | 0 | 0 | 0 | 0 | 0 | 1 | 0.94 | 0.94 | |
| 24 | SANTA CLARA DE PILLINGUE - LA BOCA | 1 | 0 | 0 | 0 | 0 | 0 | 0 | 0 | 0 | 0 | 0 | 0 | 0 | 0 | 0 | 0 | 0 | 0 | 0 | 0 | 0 | 0 | 0 | 1 | 0.94 | 0.94 | |

Fuente: NOTI-WEB-Elaboración: Red-Alto Amazonas-Unidad de Epidemiología.

(*) Hasta la SE 19.

MALARIA POR LOCALIDAD, RED DE SALUD ALTO AMAZONAS, DIRESA LORETO, 2025 *

| N° | LOCALIDADES | 1-30 | 31 | 32 | 33 | 34 | 35 | 36 | 37 | 38 | 39 | 40 | 41 | 42 | 43 | 44 | 45 | 46 | 47 | 48 | 49 | 50 | 51 | 52 | Total general | % | % ACUM | |
|----|----------------------------------|------------|----------|----------|----------|----------|----------|----------|----------|----------|-----------|----------|----------|----------|----------|----------|----------|----------|----------|----------|----------|----------|----------|----------|---------------|---------------|---------------|------|
| 25 | MARANATHA | 0 | 0 | 0 | 0 | 0 | 1 | 0 | 0 | 0 | 0 | 0 | 0 | 0 | 0 | 0 | 0 | 0 | 0 | 0 | 0 | 0 | 0 | 0 | 0 | 1 | 0.94 | 0.94 |
| 26 | 6 DE JULIO | 0 | 0 | 1 | 0 | 0 | 0 | 0 | 0 | 0 | 0 | 0 | 0 | 0 | 0 | 0 | 0 | 0 | 0 | 0 | 0 | 0 | 0 | 0 | 0 | 1 | 0.94 | 0.94 |
| 27 | SAN JUAN DE PALOMETAYACU | 1 | 0 | 0 | 0 | 0 | 0 | 0 | 0 | 0 | 0 | 0 | 0 | 0 | 0 | 0 | 0 | 0 | 0 | 0 | 0 | 0 | 0 | 0 | 0 | 1 | 0.94 | 0.94 |
| 28 | PUERTO PORVENIR | 1 | 0 | 0 | 0 | 0 | 0 | 0 | 0 | 0 | 0 | 0 | 0 | 0 | 0 | 0 | 0 | 0 | 0 | 0 | 0 | 0 | 0 | 0 | 0 | 1 | 0.94 | 0.94 |
| 29 | HUANCAYO | 1 | 0 | 0 | 0 | 0 | 0 | 0 | 0 | 0 | 0 | 0 | 0 | 0 | 0 | 0 | 0 | 0 | 0 | 0 | 0 | 0 | 0 | 0 | 0 | 1 | 0.94 | 0.94 |
| 30 | SABALOYACU | 1 | 0 | 0 | 0 | 0 | 0 | 0 | 0 | 0 | 0 | 0 | 0 | 0 | 0 | 0 | 0 | 0 | 0 | 0 | 0 | 0 | 0 | 0 | 0 | 1 | 0.94 | 0.94 |
| 31 | SANTA CRUZ | 1 | 0 | 0 | 0 | 0 | 0 | 0 | 0 | 0 | 0 | 0 | 0 | 0 | 0 | 0 | 0 | 0 | 0 | 0 | 0 | 0 | 0 | 0 | 0 | 1 | 0.94 | 0.94 |
| 32 | SAN ANTONIO | 1 | 0 | 0 | 0 | 0 | 0 | 0 | 0 | 0 | 0 | 0 | 0 | 0 | 0 | 0 | 0 | 0 | 0 | 0 | 0 | 0 | 0 | 0 | 0 | 1 | 0.94 | 0.94 |
| 33 | NUEVA VIDA | 1 | 0 | 0 | 0 | 0 | 0 | 0 | 0 | 0 | 0 | 0 | 0 | 0 | 0 | 0 | 0 | 0 | 0 | 0 | 0 | 0 | 0 | 0 | 0 | 1 | 0.94 | 0.94 |
| 34 | BALSAPUERTO | 1 | 0 | 0 | 0 | 0 | 0 | 0 | 0 | 0 | 0 | 0 | 0 | 0 | 0 | 0 | 0 | 0 | 0 | 0 | 0 | 0 | 0 | 0 | 0 | 1 | 0.94 | 0.94 |
| 35 | SAN FERNANDO | 0 | 0 | 1 | 0 | 0 | 0 | 0 | 0 | 0 | 0 | 0 | 0 | 0 | 0 | 0 | 0 | 0 | 0 | 0 | 0 | 0 | 0 | 0 | 0 | 1 | 0.94 | 0.94 |
| 36 | PALMAS DE SHANUSI | 1 | 0 | 0 | 0 | 0 | 0 | 0 | 0 | 0 | 0 | 0 | 0 | 0 | 0 | 0 | 0 | 0 | 0 | 0 | 0 | 0 | 0 | 0 | 0 | 1 | 0.94 | 0.94 |
| 37 | NUEVO PORTAL | 1 | 0 | 0 | 0 | 0 | 0 | 0 | 0 | 0 | 0 | 0 | 0 | 0 | 0 | 0 | 0 | 0 | 0 | 0 | 0 | 0 | 0 | 0 | 0 | 1 | 0.94 | 0.94 |
| 38 | PALMERAS DEL PARANAPURA | 1 | 0 | 0 | 0 | 0 | 0 | 0 | 0 | 0 | 0 | 0 | 0 | 0 | 0 | 0 | 0 | 0 | 0 | 0 | 0 | 0 | 0 | 0 | 0 | 1 | 0.94 | 0.94 |
| 39 | SEGUNDA JERUSALEN DEL ARMANAYACU | 0 | 0 | 0 | 0 | 0 | 0 | 0 | 0 | 0 | 1 | 0 | 0 | 0 | 0 | 0 | 0 | 0 | 0 | 0 | 0 | 0 | 0 | 0 | 0 | 1 | 1.09 | 1.09 |
| 40 | PROGRESO | 1 | 0 | 0 | 0 | 0 | 0 | 0 | 0 | 0 | 0 | 0 | 0 | 0 | 0 | 0 | 0 | 0 | 0 | 0 | 0 | 0 | 0 | 0 | 0 | 1 | 1.09 | 1.09 |
| 41 | PUERTO ALEGRE | 0 | 0 | 0 | 0 | 0 | 0 | 0 | 1 | 0 | 0 | 0 | 0 | 0 | 0 | 0 | 0 | 0 | 0 | 0 | 0 | 0 | 0 | 0 | 0 | 1 | 1.09 | 1.09 |
| | Total general | 144 | 0 | 4 | 0 | 2 | 6 | 4 | 6 | 6 | 10 | 4 | 4 | 0 | 4 | 2 | 4 | 0 | 2 | 0 | 4 | 4 | 2 | 0 | 106 | 100.00 | 100.00 | |

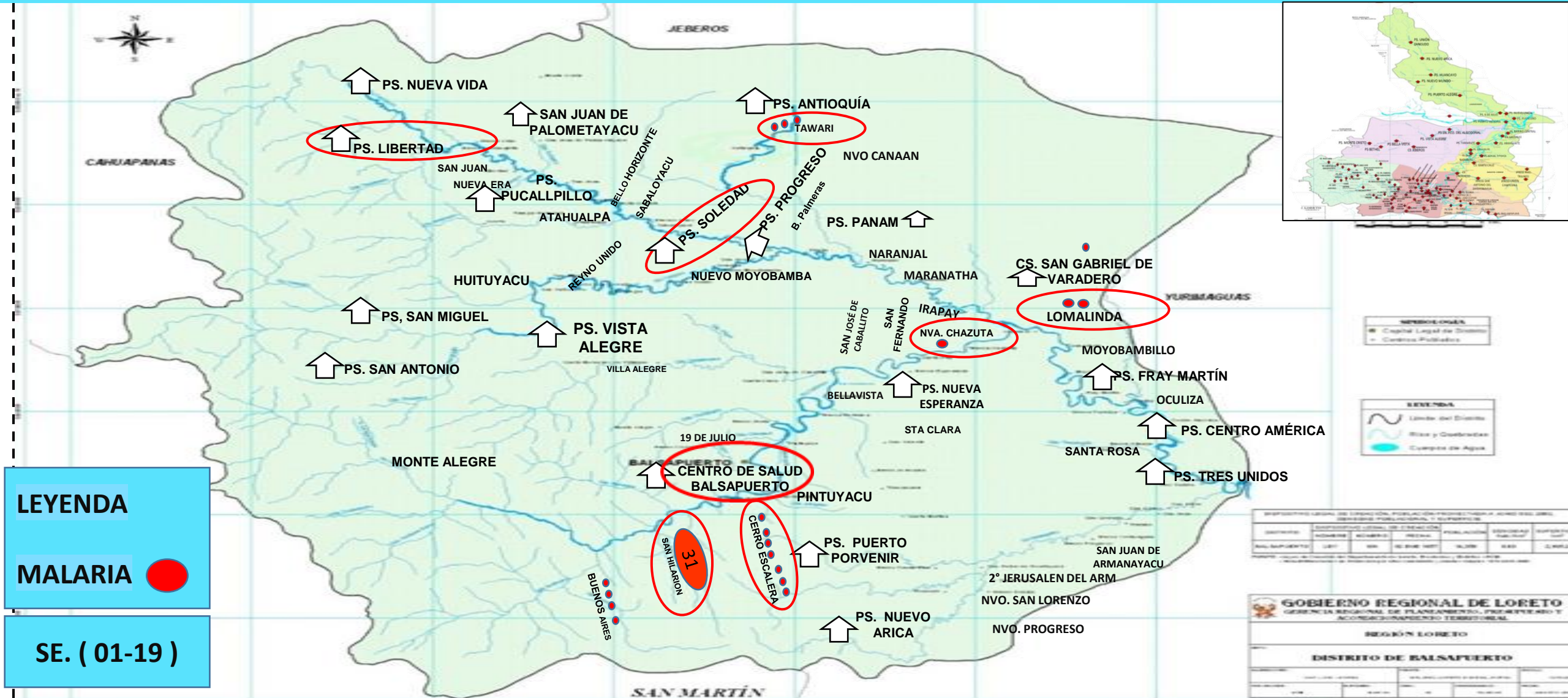
Fuente: NOTI-WEB-Elaboración: Red-Alto Amazonas-Unidad de Epidemiología.

(*) Hasta la SE 19.

MALARIA POR LOCALIDAD, RED DE SALUD ALTO AMAZONAS, DIRESA LORETO, 2026 *

| N° | LOCALIDADES | 1 | 2 | 3 | 4 | 5 | 6 | 7 | 8 | 9 | 10 | 11 | 12 | 13 | 14 | 15 | 16 | 17 | 18 | 19 | Total general | % | % ACUM |
|----|---|----------|----------|----------|----------|----------|----------|----------|----------|----------|----------|----------|----------|----------|----------|-----------|----------|----------|----------|----------|---------------|---------------|---------------|
| 1 | SAN HILARION EJE CARRETERO | 0 | 0 | 0 | 0 | 0 | 1 | 0 | 0 | 0 | 1 | 6 | 0 | 0 | 5 | 12 | 2 | 1 | 1 | 2 | 31 | 59.62 | 59.62 |
| 2 | CERRO ESCALERA (NUEVO JERUSALEN DE CACHİYACU) | 0 | 0 | 0 | 0 | 0 | 0 | 0 | 0 | 0 | 0 | 0 | 0 | 0 | 1 | 2 | 0 | 0 | 1 | 3 | 7 | 13.46 | 13.46 |
| 3 | BUENOS AIRES CACHİYACU | 0 | 0 | 0 | 0 | 2 | 1 | 1 | 0 | 0 | 0 | 0 | 0 | 0 | 0 | 0 | 0 | 0 | 0 | 0 | 4 | 7.69 | 7.69 |
| 4 | TAWARI DE PLATUYACU | 1 | 1 | 1 | 0 | 0 | 0 | 0 | 0 | 0 | 0 | 0 | 0 | 0 | 0 | 0 | 0 | 0 | 0 | 0 | 3 | 5.77 | 5.77 |
| 5 | LOMA LINDA | 0 | 0 | 0 | 1 | 0 | 0 | 0 | 0 | 0 | 0 | 1 | 0 | 0 | 0 | 0 | 0 | 0 | 0 | 0 | 2 | 3.85 | 3.85 |
| 6 | SANTA LUCIA | 0 | 0 | 0 | 0 | 0 | 0 | 0 | 0 | 0 | 0 | 0 | 0 | 1 | 0 | 1 | 0 | 0 | 0 | 0 | 2 | 3.85 | 3.85 |
| 7 | SAN GABRIEL DE VARADERO | 0 | 0 | 0 | 0 | 0 | 0 | 0 | 1 | 0 | 0 | 0 | 0 | 0 | 0 | 0 | 0 | 0 | 0 | 0 | 1 | 1.92 | 1.92 |
| 8 | NUEVA CHAZUTA | 0 | 0 | 0 | 1 | 0 | 0 | 0 | 0 | 0 | 0 | 0 | 0 | 0 | 0 | 0 | 0 | 0 | 0 | 0 | 1 | 1.92 | 1.92 |
| 9 | PALMAS DE SHANUSI | 0 | 0 | 0 | 0 | 0 | 0 | 0 | 0 | 0 | 0 | 0 | 0 | 0 | 0 | 1 | 0 | 0 | 0 | 0 | 1 | 1.92 | 1.92 |
| | Total general | 1 | 1 | 1 | 2 | 2 | 2 | 1 | 1 | 0 | 1 | 7 | 0 | 1 | 6 | 16 | 2 | 1 | 2 | 0 | 52 | 100.00 | 100.00 |

CONGLOMERADO DE CASOS DE MALARIA EN LAS LOCALIDADES, DISTRITO BALSAPUERTO, RED DE SALUD ALTO AMAZONAS, DIRESA LORETO, 2026 *



Fuente: NOTI-WEB-Elaboración: Red- Alto Amazonas-Unidad de Epidemiología.

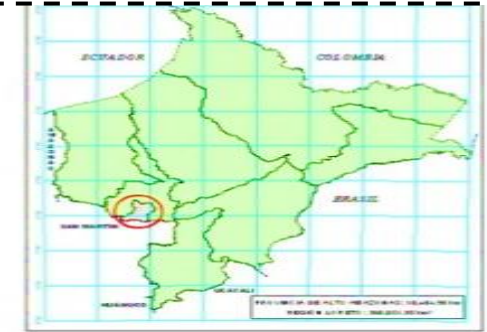
(*) Hasta la SE 19.

CONGLOMERADO DE CASOS DE MALARIA, DISTRITO YURIMAGUAS, RED DE SALUD ALTO AMAZONAS, DIRESA LORETO, 2026 *

LEYENDA

MALARIA ●

SE. 01-19



ESCALA 1:185,000

SIMBOLOGIA

- Capital Legal de Distrito
- Centros Poblados

LEYENDA

- Límite del Distrito
- Ríos y Quebradas
- Cuerpos de Agua
- Carretera Afirmada
- Camino Forestal
- Camino Vecinal

DISPOSITIVO LEGAL DE CREACIÓN, POBLACIÓN PROYECTADA A JUNIO DEL 2003, DENSIDAD POBLACIONAL Y SUPERFICIE

| DISTRITO | DISPOSITIVO LEGAL DE CREACIÓN | | | POBLACIÓN | DENSIDAD (hab./km²) | SUPERFICIE (km²) |
|------------|-------------------------------|--------|-------------|-----------|---------------------|------------------|
| | NOMBRE | NÚMERO | FECHA | | | |
| YURIMAGUAS | DECRETO | 594 | 07 FEB 1996 | 40,302 | 23.81 | 2,864.34 |

FUENTE: Ley N° 26511 del Congreso del Departamento de Loreto, Resolución D-00001-2003-DE-RELORETO y Resolución de Intendencia por Intendencia y Censos, según Ley N° 2701-2002

GOBIERNO REGIONAL DE LORETO
GERENCIA REGIONAL DE PLANEAMIENTO, PRESUPUESTO Y ACONDICIONAMIENTO TERRITORIAL

REGIÓN LORETO

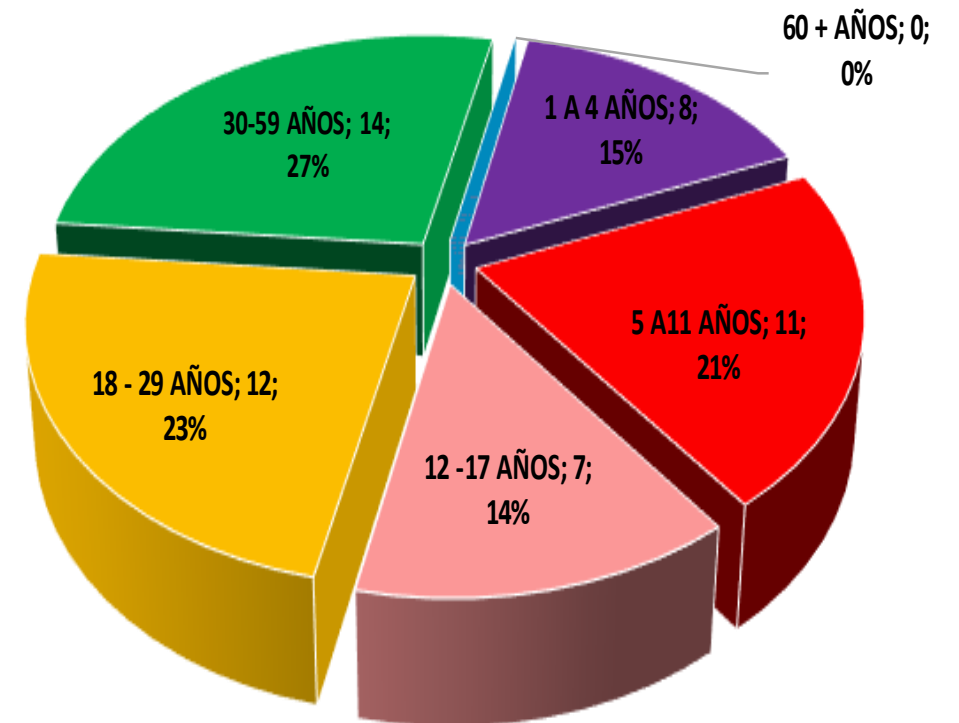
DISTRITO DE YURIMAGUAS

Fuente: WIKIPEDIA-NOTI-WEB-Elaboración: Red-Alto Amazonas-Unidad de Epidemiología.

(*) Hasta la SE 19.

CASOS DE MALARIA SEGÚN SEXO Y ETAPAS DE VIDA, RED DE SALUD ALTO AMAZONAS, DIRESA LORETO, 2026 *

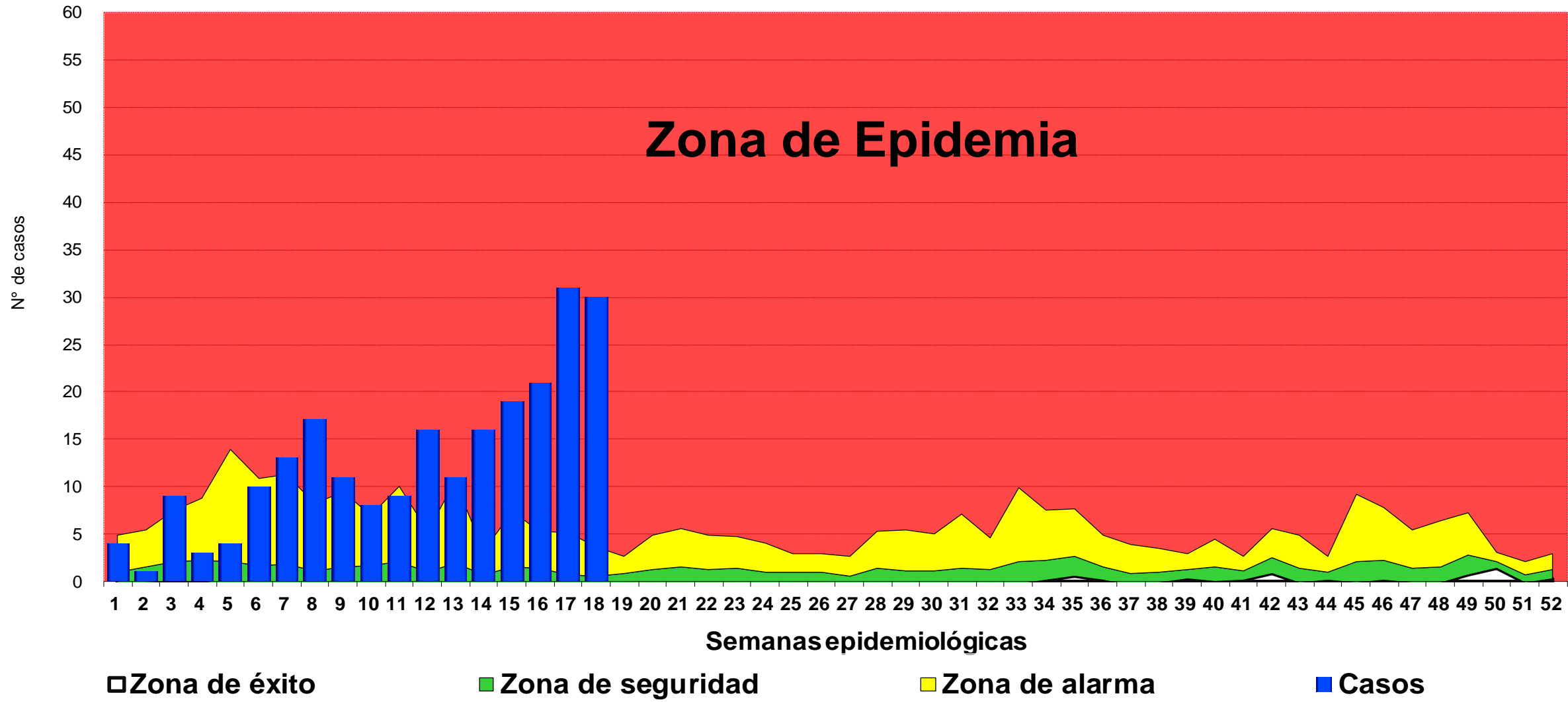
| ETAPAS DE VIDA | FEMENINO | MASCULINO | TOTAL GENERAL | % |
|----------------------|-----------|-----------|---------------|------------|
| <1 AÑO | 0 | 0 | 0 | 0.00 |
| 1 A 4 AÑOS | 4 | 4 | 8 | 15.38 |
| 5 A 11 AÑOS | 3 | 8 | 11 | 21.15 |
| 12 - 17 AÑOS | 3 | 4 | 7 | 13.46 |
| 18 - 29 AÑOS | 5 | 7 | 12 | 23.08 |
| 30-59 AÑOS | 8 | 6 | 14 | 26.92 |
| 60 + AÑOS | 0 | 0 | 0 | 0.00 |
| TOTAL GENERAL | 23 | 29 | 52 | 100 |



Fuente: NOTI-WEB-Elaboración: Red-Alto Amazonas-Unidad de Epidemiología.

(*) Hasta la SE 19.

CANAL ENDÉMICO DE CASOS DE LEPTOSPIROSIS, RED DE SALUD ALTO AMAZONAS, 2026 *

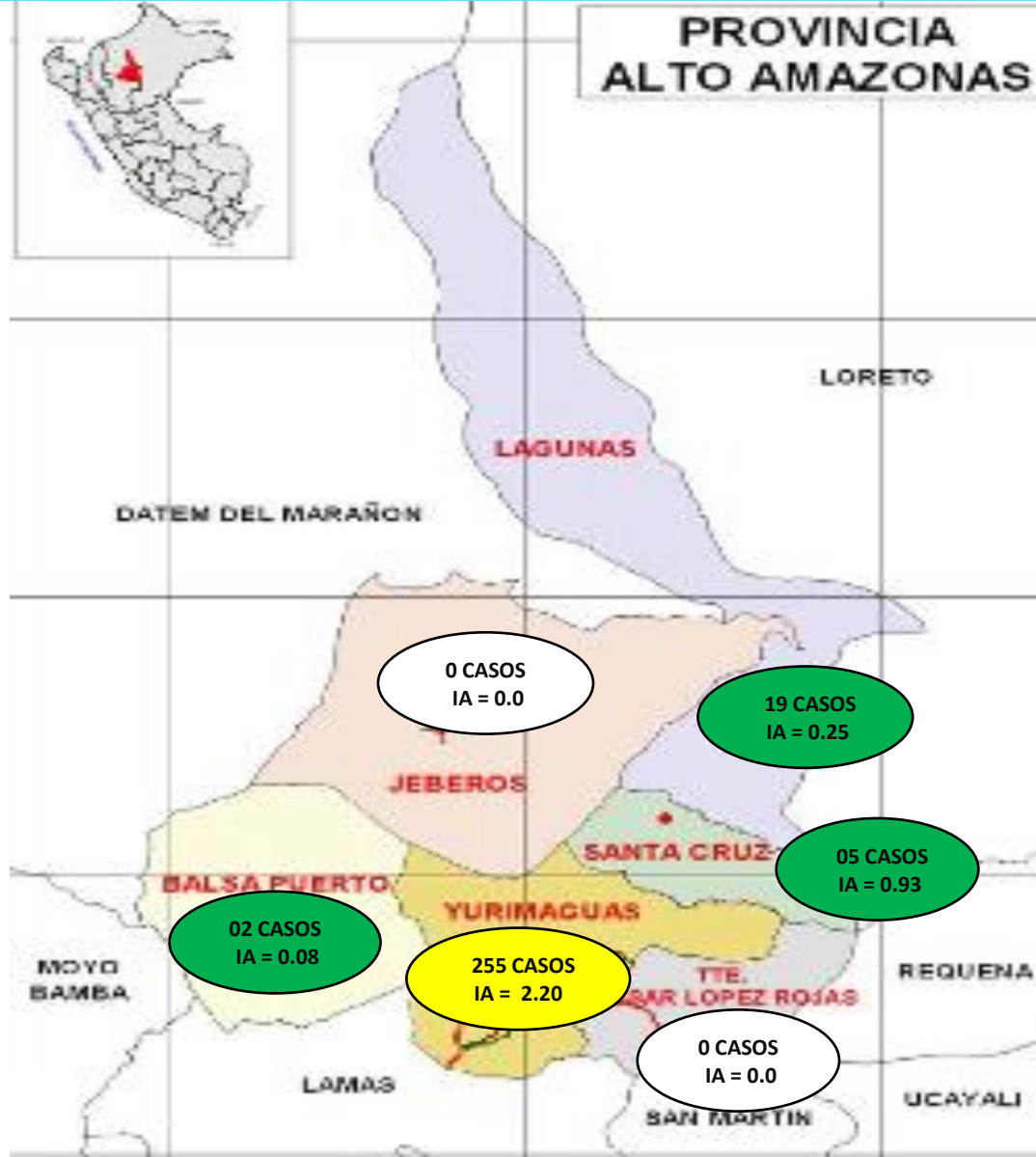


Fuente: NOTI-WEB-Elaboración: Red- Alto Amazonas-Unidad de Epidemiología

. (*) Hasta la SE 19.

MAPA DE RIESGO DE CASOS DE LEPTOSPIROSIS, RED DE SALUD ALTO AMAZONAS, DIRESA LORETO, 2026 *

CASOS DE LEPTOSPIROSIS POR DISTRITOS, RED DE SALUD ALTO AMAZONAS, DIRESA LORETO 2019 - 2026 *



| Districto/Años | Poblacion 2026 | 2018 | F | 2019 | F | 2020 | F | 2021 | F | 2022 | F | 2023 | F | 2024 | F | 2025 | F | 2026 | F | IA |
|----------------|----------------|------------|----------|-----------|----------|-----------|----------|-----------|----------|------------|----------|------------|----------|-------------|----------|------------|----------|------------|---|-------------|
| Balsapuerto | 26079 | 6 | 0 | 6 | 0 | 1 | 0 | 5 | 0 | 4 | 0 | 11 | 0 | 96 | 0 | 28 | 0 | 2 | | 0.08 |
| Jeberos | 6914 | 1 | 0 | 0 | 0 | 0 | 0 | 1 | 0 | 3 | 0 | 0 | 0 | 1 | 0 | 4 | 0 | 0 | | 0.00 |
| Lagunas | 15156 | 2 | 0 | 9 | 0 | 0 | 0 | 8 | 0 | 4 | 0 | 5 | 0 | 154 | 0 | 63 | 0 | 19 | | 1.25 |
| Santa Cruz | 5384 | 0 | 0 | 1 | 0 | 0 | 0 | 2 | 0 | 0 | 0 | 0 | 0 | 3 | 0 | 19 | 0 | 5 | | 0.93 |
| Teniente Cesar | 7155 | 6 | 0 | 3 | 0 | 0 | 0 | 2 | 0 | 3 | 0 | 0 | 0 | 18 | 0 | 9 | 0 | 0 | | 0.00 |
| Yurimaguas | 102436 | 137 | 1 | 65 | 2 | 12 | 0 | 48 | 0 | 244 | 0 | 298 | 0 | 769 | 2 | 363 | 0 | 225 | | 2.20 |
| Total | 163124 | 152 | 1 | 84 | 2 | 13 | 0 | 66 | 0 | 258 | 0 | 314 | 0 | 1041 | 2 | 486 | 0 | 251 | | 1.54 |

Fuente: NOTI-WEB-Elaboración: Red-Alto Amazonas-Unidad de Epidemiología.

(*) Hasta la SE 19 .

CASOS DE LEPTOSPIROSIS POR SEMANAS Y LOCALIDADES, RED DE SALUD ALTO AMAZONAS, DIRESA LORETO, 2025 *

| N° | LOCALIDADES | 1-30 | 31 | 32 | 33 | 34 | 35 | 36 | 37 | 38 | 39 | 40 | 41 | 42 | 43 | 44 | 45 | 46 | 47 | 48 | 49 | 50 | 51 | 52 | 53 | Total general | % | % ACUM |
|----|----------------------------|------|----|----|----|----|----|----|----|----|----|----|----|----|----|----|----|----|----|----|----|----|----|----|----|---------------|-------|--------|
| 1 | YURIMAGUAS | 241 | 1 | 1 | 0 | 2 | 6 | 2 | 1 | 0 | 5 | 6 | 4 | 7 | 1 | 5 | 4 | 3 | 3 | 2 | 1 | 0 | 2 | 1 | 2 | 300 | 61.35 | 61.35 |
| 2 | LAGUNAS | 51 | 0 | 0 | 0 | 0 | 0 | 1 | 0 | 0 | 0 | 1 | 0 | 0 | 2 | 0 | 2 | 2 | 1 | 0 | 2 | 0 | 0 | 0 | 0 | 62 | 12.68 | 12.68 |
| 3 | GRAU | 19 | 0 | 0 | 0 | 0 | 0 | 0 | 0 | 0 | 0 | 0 | 0 | 0 | 0 | 0 | 0 | 1 | 0 | 0 | 0 | 0 | 1 | 0 | 0 | 21 | 4.29 | 4.29 |
| 4 | SANTA MARIA | 7 | 0 | 0 | 0 | 0 | 0 | 0 | 0 | 0 | 0 | 0 | 1 | 0 | 0 | 0 | 0 | 0 | 1 | 0 | 1 | 0 | 0 | 0 | 0 | 10 | 2.04 | 2.04 |
| 5 | BALSAPUERTO | 4 | 1 | 1 | 1 | 0 | 1 | 0 | 1 | 0 | 0 | 0 | 0 | 0 | 0 | 0 | 0 | 0 | 0 | 0 | 0 | 0 | 0 | 0 | 0 | 9 | 1.84 | 1.84 |
| 6 | SAN HILARION EJE CARRETERO | 0 | 7 | 0 | 0 | 0 | 0 | 0 | 0 | 0 | 0 | 0 | 0 | 0 | 0 | 0 | 0 | 0 | 0 | 0 | 0 | 0 | 0 | 0 | 0 | 7 | 1.43 | 1.43 |
| 7 | SANTA ANITA | 0 | 0 | 0 | 0 | 0 | 0 | 0 | 0 | 0 | 0 | 0 | 0 | 0 | 0 | 0 | 3 | 3 | 0 | 0 | 0 | 0 | 0 | 0 | 0 | 6 | 1.23 | 1.23 |
| 8 | SANTA CRUZ | 5 | 0 | 0 | 0 | 0 | 0 | 0 | 0 | 0 | 1 | 0 | 0 | 0 | 0 | 0 | 0 | 0 | 0 | 0 | 0 | 0 | 0 | 0 | 0 | 6 | 1.23 | 1.23 |
| 9 | SAN JUAN DE PUMAYACU | 0 | 0 | 0 | 0 | 0 | 1 | 0 | 0 | 0 | 0 | 1 | 0 | 0 | 0 | 0 | 0 | 0 | 0 | 2 | 1 | 0 | 0 | 0 | 0 | 5 | 1.02 | 1.02 |
| 10 | SHUCUSHYACU | 5 | 0 | 0 | 0 | 0 | 0 | 0 | 0 | 0 | 0 | 0 | 0 | 0 | 0 | 0 | 0 | 0 | 0 | 0 | 0 | 0 | 0 | 0 | 0 | 5 | 1.02 | 1.02 |
| 11 | SANTA GEMA DE YANAYAQUILLO | 0 | 0 | 0 | 0 | 0 | 0 | 0 | 0 | 0 | 0 | 0 | 0 | 0 | 0 | 0 | 2 | 3 | 0 | 0 | 0 | 0 | 0 | 0 | 0 | 5 | 1.02 | 1.02 |
| 12 | 30 DE AGOSTO | 0 | 0 | 0 | 0 | 0 | 0 | 0 | 0 | 0 | 0 | 0 | 0 | 0 | 0 | 1 | 1 | 0 | 1 | 1 | 0 | 1 | 0 | 0 | 0 | 5 | 1.02 | 1.02 |
| 13 | JEBEROS | 4 | 0 | 0 | 0 | 0 | 0 | 0 | 0 | 0 | 0 | 0 | 0 | 0 | 0 | 0 | 0 | 0 | 0 | 0 | 0 | 0 | 0 | 0 | 0 | 4 | 0.82 | 0.82 |
| 14 | PAMPA HERMOSA | 4 | 0 | 0 | 0 | 0 | 0 | 0 | 0 | 0 | 0 | 0 | 0 | 0 | 0 | 0 | 0 | 0 | 0 | 0 | 0 | 0 | 0 | 0 | 0 | 4 | 0.82 | 0.82 |
| 15 | NUEVO JUNIN | 3 | 0 | 0 | 0 | 0 | 0 | 0 | 0 | 0 | 0 | 0 | 0 | 0 | 0 | 0 | 0 | 0 | 0 | 0 | 0 | 0 | 0 | 0 | 0 | 3 | 0.61 | 0.61 |
| 16 | SAN GABRIEL DE VARADERO | 2 | 0 | 0 | 0 | 0 | 0 | 0 | 0 | 0 | 0 | 0 | 0 | 0 | 0 | 0 | 0 | 0 | 0 | 0 | 0 | 0 | 0 | 0 | 0 | 2 | 0.41 | 0.41 |
| 17 | SAN FRANCISCO KM 21 | 0 | 0 | 0 | 0 | 0 | 0 | 0 | 0 | 0 | 0 | 0 | 0 | 1 | 0 | 0 | 0 | 0 | 1 | 0 | 0 | 0 | 0 | 0 | 0 | 2 | 0.41 | 0.41 |
| 18 | VISTA ALEGRE DE CURIYACU | 2 | 0 | 0 | 0 | 0 | 0 | 0 | 0 | 0 | 0 | 0 | 0 | 0 | 0 | 0 | 0 | 0 | 0 | 0 | 0 | 0 | 0 | 0 | 0 | 2 | 0.41 | 0.41 |
| 19 | SANTA TERESA | 2 | 0 | 0 | 0 | 0 | 0 | 0 | 0 | 0 | 0 | 0 | 0 | 0 | 0 | 0 | 0 | 0 | 0 | 0 | 0 | 0 | 0 | 0 | 0 | 2 | 0.41 | 0.41 |
| 20 | PROVIDENCIA | 2 | 0 | 0 | 0 | 0 | 0 | 0 | 0 | 0 | 0 | 0 | 0 | 0 | 0 | 0 | 0 | 0 | 0 | 0 | 0 | 0 | 0 | 0 | 0 | 2 | 0.41 | 0.41 |
| 21 | QUINAYOC | 0 | 0 | 0 | 0 | 0 | 0 | 0 | 0 | 0 | 0 | 0 | 0 | 0 | 0 | 1 | 0 | 1 | 0 | 0 | 0 | 0 | 0 | 0 | 0 | 2 | 0.41 | 0.41 |
| 22 | BELEN | 1 | 0 | 0 | 0 | 0 | 0 | 0 | 0 | 0 | 0 | 0 | 0 | 0 | 0 | 0 | 0 | 0 | 0 | 0 | 0 | 0 | 0 | 0 | 0 | 1 | 0.20 | 0.20 |
| 23 | EL TIGRE | 1 | 0 | 0 | 0 | 0 | 0 | 0 | 0 | 0 | 0 | 0 | 0 | 0 | 0 | 0 | 0 | 0 | 0 | 0 | 0 | 0 | 0 | 0 | 0 | 1 | 0.20 | 0.20 |
| 24 | LIBERTAD DEL HUALLAGA | 1 | 0 | 0 | 0 | 0 | 0 | 0 | 0 | 0 | 0 | 0 | 0 | 0 | 0 | 0 | 0 | 0 | 0 | 0 | 0 | 0 | 0 | 0 | 0 | 1 | 0.20 | 0.20 |

Fuente: NOTI-WEB-Elaboración: Red-Alto Amazonas-Unidad de Epidemiología.

(*) Hasta la SE 19.

CASOS DE LEPTOSPIROSIS POR SEMANAS Y LOCALIDADES, RED DE SALUD ALTO AMAZONAS, DIRESA LORETO, 2025 *

| N° | LOCALIDADES | 1-30 | 31 | 32 | 33 | 34 | 35 | 36 | 37 | 38 | 39 | 40 | 41 | 42 | 43 | 44 | 45 | 46 | 47 | 48 | 49 | 50 | 51 | 52 | 53 | Total general | % | % ACUM |
|----|-----------------------------|------------|----------|----------|----------|----------|----------|----------|----------|----------|----------|----------|----------|----------|----------|----------|-----------|-----------|----------|----------|----------|----------|----------|----------|----------|---------------|---------------|---------------|
| 25 | CAMPO FLORIDO | 1 | 0 | 0 | 0 | 0 | 0 | 0 | 0 | 0 | 0 | 0 | 0 | 0 | 0 | 0 | 0 | 0 | 0 | 0 | 0 | 0 | 0 | 0 | 0 | 1 | 0.21 | 0.21 |
| 26 | ARAHUANTE | 1 | 0 | 0 | 0 | 0 | 0 | 0 | 0 | 0 | 0 | 0 | 0 | 0 | 0 | 0 | 0 | 0 | 0 | 0 | 0 | 0 | 0 | 0 | 0 | 1 | 0.21 | 0.21 |
| 27 | PINTUYACU | 1 | 0 | 0 | 0 | 0 | 0 | 0 | 0 | 0 | 0 | 0 | 0 | 0 | 0 | 0 | 0 | 0 | 0 | 0 | 0 | 0 | 0 | 0 | 0 | 1 | 0.21 | 0.21 |
| 28 | LIBERTAD | 1 | 0 | 0 | 0 | 0 | 0 | 0 | 0 | 0 | 0 | 0 | 0 | 0 | 0 | 0 | 0 | 0 | 0 | 0 | 0 | 0 | 0 | 0 | 0 | 1 | 0.21 | 0.21 |
| 29 | PORTAL | 1 | 0 | 0 | 0 | 0 | 0 | 0 | 0 | 0 | 0 | 0 | 0 | 0 | 0 | 0 | 0 | 0 | 0 | 0 | 0 | 0 | 0 | 0 | 0 | 1 | 0.21 | 0.21 |
| 30 | MARIANO MELGAR | 1 | 0 | 0 | 0 | 0 | 0 | 0 | 0 | 0 | 0 | 0 | 0 | 0 | 0 | 0 | 0 | 0 | 0 | 0 | 0 | 0 | 0 | 0 | 0 | 1 | 0.21 | 0.21 |
| 31 | MUNICHIS | 0 | 0 | 0 | 0 | 0 | 0 | 0 | 0 | 0 | 1 | 0 | 0 | 0 | 0 | 0 | 0 | 0 | 0 | 0 | 0 | 0 | 0 | 0 | 0 | 1 | 0.21 | 0.21 |
| 32 | SAN MARCOS DE PILLINGUE | 1 | 0 | 0 | 0 | 0 | 0 | 0 | 0 | 0 | 0 | 0 | 0 | 0 | 0 | 0 | 0 | 0 | 0 | 0 | 0 | 0 | 0 | 0 | 0 | 1 | 0.21 | 0.21 |
| 33 | TUPAC AMARU | 0 | 0 | 0 | 0 | 0 | 0 | 0 | 0 | 0 | 0 | 0 | 1 | 0 | 0 | 0 | 0 | 0 | 0 | 0 | 0 | 0 | 0 | 0 | 0 | 1 | 0.21 | 0.21 |
| 34 | LOUIS TERRI | 1 | 0 | 0 | 0 | 0 | 0 | 0 | 0 | 0 | 0 | 0 | 0 | 0 | 0 | 0 | 0 | 0 | 0 | 0 | 0 | 0 | 0 | 0 | 0 | 1 | 0.21 | 0.21 |
| 35 | NUEVA BARRANQUITA CACHIYACU | 1 | 0 | 0 | 0 | 0 | 0 | 0 | 0 | 0 | 0 | 0 | 0 | 0 | 0 | 0 | 0 | 0 | 0 | 0 | 0 | 0 | 0 | 0 | 0 | 1 | 0.21 | 0.21 |
| 36 | SANTA ISABEL | 1 | 0 | 0 | 0 | 0 | 0 | 0 | 0 | 0 | 0 | 0 | 0 | 0 | 0 | 0 | 0 | 0 | 0 | 0 | 0 | 0 | 0 | 0 | 0 | 1 | 0.21 | 0.21 |
| 37 | LORETO | 1 | 0 | 0 | 0 | 0 | 0 | 0 | 0 | 0 | 0 | 0 | 0 | 0 | 0 | 0 | 0 | 0 | 0 | 0 | 0 | 0 | 0 | 0 | 0 | 1 | 0.21 | 0.21 |
| 38 | NUEVO PROGRESO | 1 | 0 | 0 | 0 | 0 | 0 | 0 | 0 | 0 | 0 | 0 | 0 | 0 | 0 | 0 | 0 | 0 | 0 | 0 | 0 | 0 | 0 | 0 | 0 | 1 | 0.21 | 0.21 |
| 39 | NUEVA ESPERANZA | 1 | 0 | 0 | 0 | 0 | 0 | 0 | 0 | 0 | 0 | 0 | 0 | 0 | 0 | 0 | 0 | 0 | 0 | 0 | 0 | 0 | 0 | 0 | 0 | 1 | 0.21 | 0.21 |
| 40 | SUNIPLAYA | 0 | 0 | 0 | 0 | 0 | 0 | 0 | 0 | 0 | 0 | 0 | 0 | 0 | 0 | 0 | 0 | 1 | 0 | 0 | 0 | 0 | 0 | 0 | 0 | 1 | 0.21 | 0.21 |
| 41 | NUEVO JERUSALEN | 1 | 0 | 0 | 0 | 0 | 0 | 0 | 0 | 0 | 0 | 0 | 0 | 0 | 0 | 0 | 0 | 0 | 0 | 0 | 0 | 0 | 0 | 0 | 0 | 1 | 0.21 | 0.21 |
| 42 | CARTAGENA | 1 | 0 | 0 | 0 | 0 | 0 | 0 | 0 | 0 | 0 | 0 | 0 | 0 | 0 | 0 | 0 | 0 | 0 | 0 | 0 | 0 | 0 | 0 | 0 | 1 | 0.21 | 0.21 |
| 43 | WANI | 1 | 0 | 0 | 0 | 0 | 0 | 0 | 0 | 0 | 0 | 0 | 0 | 0 | 0 | 0 | 0 | 0 | 0 | 0 | 0 | 0 | 0 | 0 | 0 | 1 | 0.21 | 0.21 |
| 44 | ROCA FUERTE | 1 | 0 | 0 | 0 | 0 | 0 | 0 | 0 | 0 | 0 | 0 | 0 | 0 | 0 | 0 | 0 | 0 | 0 | 0 | 0 | 0 | 0 | 0 | 0 | 1 | 0.21 | 0.21 |
| 45 | SAN ANTONIO DE SANIYACO | 1 | 0 | 0 | 0 | 0 | 0 | 0 | 0 | 0 | 0 | 0 | 0 | 0 | 0 | 0 | 0 | 0 | 0 | 0 | 0 | 0 | 0 | 0 | 0 | 1 | 0.21 | 0.21 |
| 46 | PARINARI | 1 | 0 | 0 | 0 | 0 | 0 | 0 | 0 | 0 | 0 | 0 | 0 | 0 | 0 | 0 | 0 | 0 | 0 | 0 | 0 | 0 | 0 | 0 | 0 | 1 | 0.21 | 0.21 |
| | Total general | 370 | 9 | 2 | 1 | 2 | 8 | 3 | 2 | 0 | 7 | 8 | 5 | 9 | 3 | 7 | 12 | 13 | 8 | 5 | 5 | 1 | 3 | 1 | 2 | 486 | 100.00 | 100.00 |

Fuente: NOTI-WEB-Elaboración: Red- Alto Amazonas-Unidad de Epidemiología.

(*) Hasta la SE 19.

CASOS DE LEPTOSPIROSIS POR SEMANAS Y LOCALIDADES, RED DE SALUD ALTO AMAZONAS, DIRESA LORETO, 2026 *

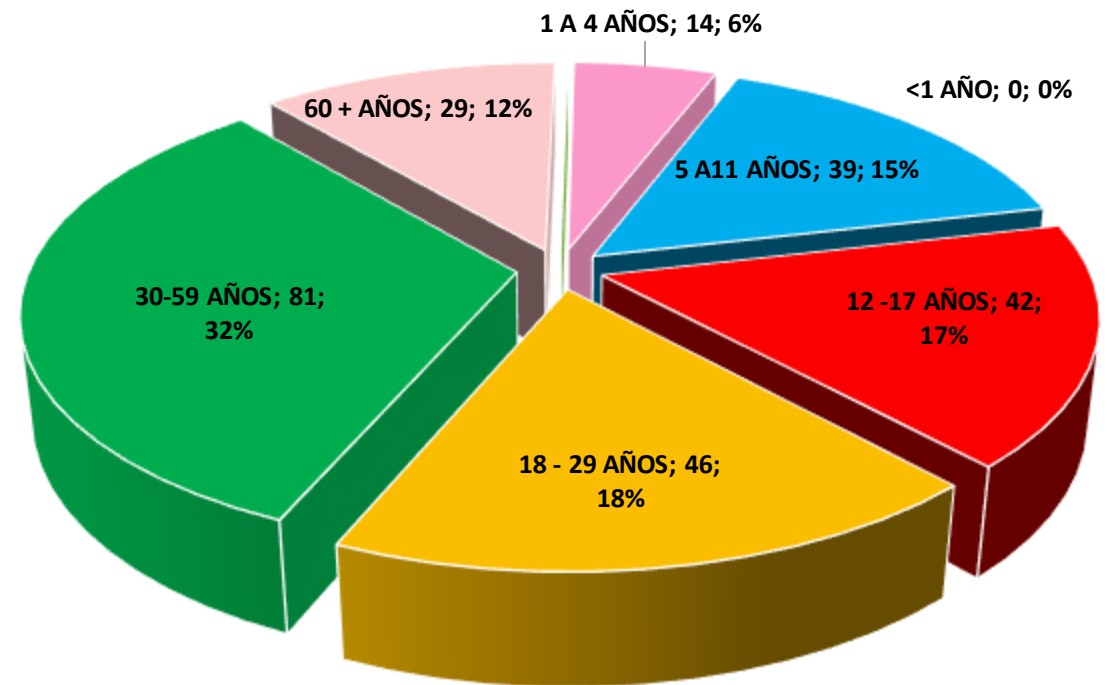
| N° | LOCALIDADES | 1 | 2 | 3 | 4 | 5 | 6 | 7 | 8 | 9 | 10 | 11 | 12 | 13 | 14 | 15 | 16 | 17 | 18 | 19 | Total general | % | % ACUM |
|----|-------------------------------|----------|----------|----------|----------|----------|-----------|-----------|-----------|-----------|----------|----------|-----------|-----------|-----------|-----------|-----------|-----------|-----------|-----------|---------------|---------------|---------------|
| 1 | YURIMAGUAS | 2 | 1 | 8 | 2 | 3 | 9 | 10 | 15 | 7 | 8 | 5 | 12 | 6 | 4 | 6 | 10 | 15 | 15 | 8 | 146 | 58.17 | 58.17 |
| 2 | GRAU | 1 | 0 | 0 | 0 | 0 | 0 | 0 | 0 | 0 | 0 | 0 | 1 | 2 | 1 | 1 | 3 | 5 | 8 | 3 | 25 | 9.96 | 9.96 |
| 3 | LAGUNAS | 0 | 0 | 0 | 0 | 0 | 0 | 1 | 0 | 0 | 0 | 0 | 0 | 0 | 1 | 3 | 1 | 4 | 2 | 6 | 18 | 7.17 | 7.17 |
| 4 | SANTA MARIA | 1 | 0 | 0 | 0 | 0 | 0 | 0 | 1 | 1 | 0 | 2 | 1 | 2 | 3 | 3 | 1 | 2 | 0 | 0 | 17 | 6.77 | 6.77 |
| 5 | 30 DE AGOSTO | 0 | 0 | 0 | 0 | 1 | 0 | 1 | 0 | 0 | 0 | 2 | 1 | 0 | 4 | 2 | 2 | 0 | 1 | 0 | 14 | 5.58 | 5.58 |
| 6 | SAN JUAN DE PUMAYACU | 0 | 0 | 0 | 0 | 0 | 0 | 0 | 0 | 2 | 0 | 0 | 0 | 0 | 1 | 0 | 0 | 2 | 2 | 0 | 7 | 2.79 | 2.79 |
| 7 | SAN FRANCISCO KM 21 | 0 | 0 | 0 | 0 | 0 | 1 | 0 | 0 | 0 | 0 | 0 | 0 | 0 | 0 | 1 | 0 | 1 | 1 | 0 | 4 | 1.59 | 1.59 |
| 8 | PAMPA HERMOSA | 0 | 0 | 0 | 0 | 0 | 0 | 0 | 1 | 0 | 0 | 0 | 0 | 0 | 0 | 1 | 0 | 1 | 1 | 0 | 4 | 1.59 | 1.59 |
| 9 | SANTA CRUZ | 0 | 0 | 0 | 0 | 0 | 0 | 0 | 0 | 0 | 0 | 0 | 0 | 0 | 0 | 0 | 2 | 0 | 0 | 0 | 2 | 0.80 | 0.80 |
| 10 | NUEVA ESPERANZA DEL YURACYACU | 0 | 0 | 0 | 0 | 0 | 0 | 0 | 0 | 0 | 0 | 0 | 0 | 0 | 0 | 0 | 2 | 0 | 0 | 0 | 2 | 0.80 | 0.80 |
| 11 | SAN GABRIEL DE VARADERO | 0 | 0 | 0 | 0 | 0 | 0 | 0 | 0 | 1 | 0 | 0 | 0 | 0 | 0 | 0 | 0 | 0 | 0 | 0 | 1 | 0.40 | 0.40 |
| 12 | TUPAC AMARU | 0 | 0 | 0 | 0 | 0 | 0 | 0 | 0 | 0 | 0 | 0 | 1 | 0 | 0 | 0 | 0 | 0 | 0 | 0 | 1 | 0.40 | 0.40 |
| 13 | LAS AMAZONAS | 0 | 0 | 0 | 0 | 0 | 0 | 0 | 0 | 0 | 0 | 0 | 0 | 0 | 0 | 1 | 0 | 0 | 0 | 0 | 1 | 0.40 | 0.40 |
| 14 | BELEN | 0 | 0 | 0 | 0 | 0 | 0 | 0 | 0 | 0 | 0 | 0 | 0 | 0 | 0 | 1 | 0 | 0 | 0 | 0 | 1 | 0.40 | 0.40 |
| 15 | ACHUAL TIPISHICA | 0 | 0 | 0 | 0 | 0 | 0 | 0 | 0 | 0 | 0 | 0 | 0 | 1 | 0 | 0 | 0 | 0 | 0 | 0 | 1 | 0.40 | 0.40 |
| 16 | PUERTO PERU | 0 | 0 | 0 | 0 | 0 | 0 | 0 | 0 | 0 | 0 | 0 | 0 | 0 | 1 | 0 | 0 | 0 | 0 | 0 | 1 | 0.40 | 0.40 |
| 17 | BALSAPUERTO | 0 | 0 | 0 | 1 | 0 | 0 | 0 | 0 | 0 | 0 | 0 | 0 | 0 | 0 | 0 | 0 | 0 | 0 | 0 | 1 | 0.40 | 0.40 |
| 18 | QUINAYOC | 0 | 0 | 0 | 0 | 0 | 0 | 0 | 0 | 0 | 0 | 0 | 0 | 0 | 0 | 0 | 0 | 0 | 0 | 1 | 1 | 0.40 | 0.40 |
| 19 | UNION CAMPESINA | 0 | 0 | 0 | 0 | 0 | 0 | 0 | 0 | 0 | 0 | 0 | 0 | 0 | 0 | 0 | 0 | 1 | 0 | 0 | 1 | 0.40 | 0.40 |
| 20 | ROCA FUERTE | 0 | 0 | 1 | 0 | 0 | 0 | 0 | 0 | 0 | 0 | 0 | 0 | 0 | 0 | 0 | 0 | 0 | 0 | 0 | 1 | 0.40 | 0.40 |
| 21 | MUNICHIS | 0 | 0 | 0 | 0 | 0 | 0 | 0 | 0 | 0 | 0 | 0 | 0 | 0 | 1 | 0 | 0 | 0 | 0 | 0 | 1 | 0.40 | 0.40 |
| 22 | COTOYACU | 0 | 0 | 0 | 0 | 0 | 0 | 1 | 0 | 0 | 0 | 0 | 0 | 0 | 0 | 0 | 0 | 0 | 0 | 0 | 1 | 0.40 | 0.40 |
| | Total general | 4 | 1 | 9 | 3 | 4 | 10 | 13 | 17 | 11 | 8 | 9 | 16 | 11 | 16 | 19 | 21 | 31 | 30 | 18 | 251 | 100.00 | 100.00 |

Fuente: NOTI-WEB-Elaboración: Red- Alto Amazonas-Unidad de Epidemiología.

(*) Hasta la SE 19.

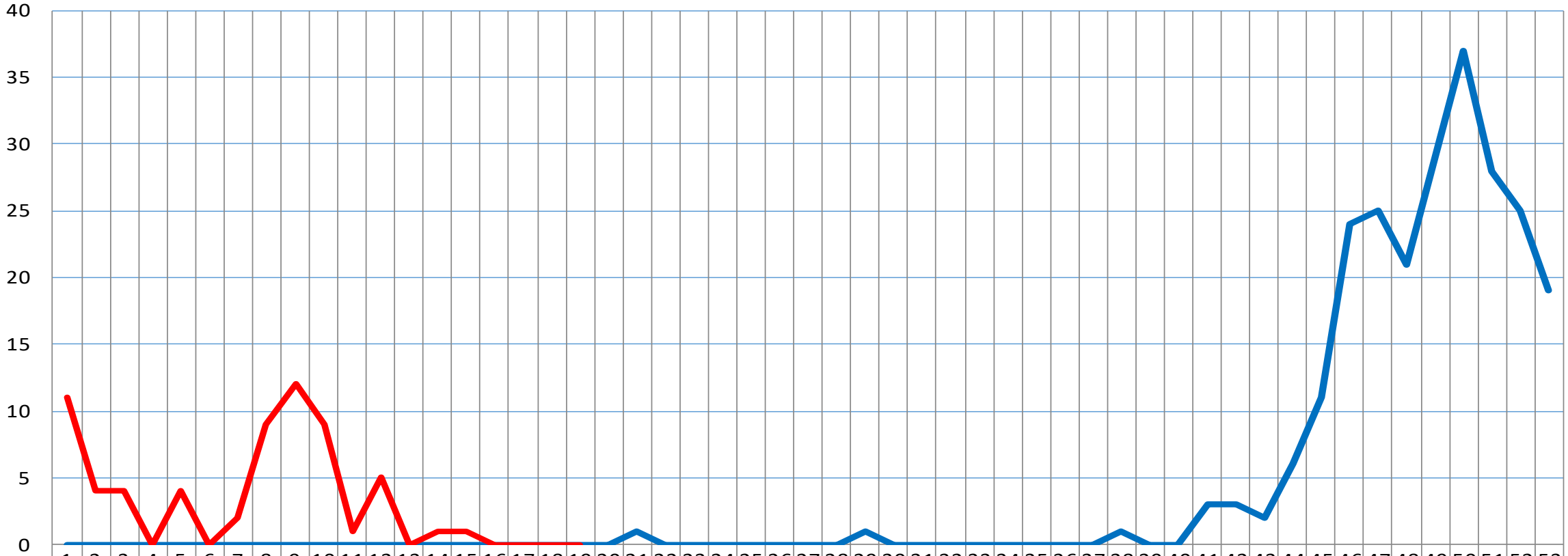
CASOS DE LEPTOSPIROSIS SEGÚN SEXO Y ETAPAS DE VIDA, RED DE SALUD ALTO AMAZONAS, DIRESA LORETO, 2026 *

| ETAPAS DE VIDA | FEMENINO | MASCULINO | TOTAL GENERAL | % |
|----------------------|------------|-----------|---------------|------------|
| <1 AÑO | 0 | 0 | 0 | 0.00 |
| 1 A 4 AÑOS | 8 | 6 | 14 | 5.58 |
| 5 A 11 AÑOS | 20 | 19 | 39 | 15.54 |
| 12 -17 AÑOS | 27 | 15 | 42 | 16.73 |
| 18 - 29 AÑOS | 39 | 7 | 46 | 18.33 |
| 30-59 AÑOS | 50 | 31 | 81 | 32.27 |
| 60 + AÑOS | 15 | 14 | 29 | 11.55 |
| TOTAL GENERAL | 159 | 92 | 251 | 100 |



CASOS DE TOSFERINA SEGÚN SEMANAS EPIDEMIOLÓGICAS, RED DE SALUD ALTO AMAZONAS, DIRESA LORETO, 2025 - 2026 *

N° DE CASOS

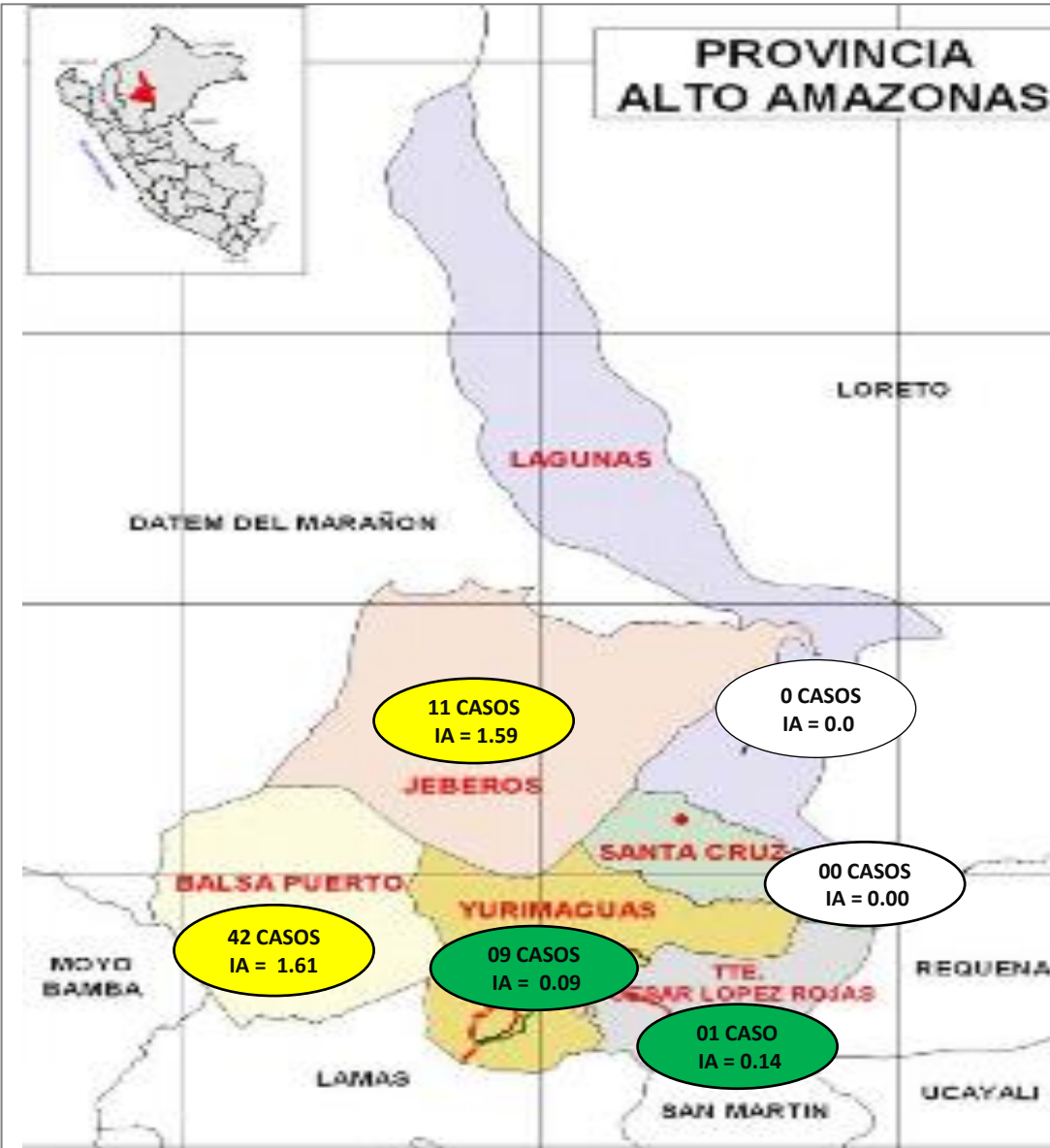


| | | | | | | | | | | | | | | | | | | | | | | | | | | | | | | | | | | | | | | | | | | | | | | | | | | | | | | | |
|------|----|---|---|---|---|---|---|---|----|----|----|----|----|----|----|----|----|----|----|----|----|----|----|----|----|----|----|----|----|----|----|----|----|----|----|----|----|----|----|----|----|----|----|----|----|----|----|----|----|----|----|----|----|----|----|
| | 1 | 2 | 3 | 4 | 5 | 6 | 7 | 8 | 9 | 10 | 11 | 12 | 13 | 14 | 15 | 16 | 17 | 18 | 19 | 20 | 21 | 22 | 23 | 24 | 25 | 26 | 27 | 28 | 29 | 30 | 31 | 32 | 33 | 34 | 35 | 36 | 37 | 38 | 39 | 40 | 41 | 42 | 43 | 44 | 45 | 46 | 47 | 48 | 49 | 50 | 51 | 52 | 53 | | |
| 2025 | 0 | 0 | 0 | 0 | 0 | 0 | 0 | 0 | 0 | 0 | 0 | 0 | 0 | 0 | 0 | 0 | 0 | 0 | 0 | 0 | 1 | 0 | 0 | 0 | 0 | 0 | 0 | 0 | 0 | 1 | 0 | 0 | 0 | 0 | 0 | 0 | 0 | 0 | 0 | 1 | 0 | 0 | 3 | 3 | 2 | 6 | 11 | 24 | 25 | 21 | 29 | 37 | 28 | 25 | 19 |
| 2026 | 11 | 4 | 4 | 0 | 4 | 0 | 2 | 9 | 12 | 9 | 1 | 5 | 0 | 1 | 1 | 0 | 0 | 0 | 0 | 0 | 0 | 0 | 0 | 0 | 0 | 0 | 0 | 0 | 0 | 0 | 0 | 0 | 0 | 0 | 0 | 0 | 0 | 0 | 0 | 1 | 0 | 0 | 0 | 0 | 0 | 0 | 0 | 0 | 0 | 0 | 0 | 0 | 0 | 0 | |

AÑOS, SEMANAS EPIDEMIOLÓGICAS Y CASOS

MAPA DE RIESGO DE CASOS DE TOSFERINA, RED DE SALUD ALTO AMAZONAS, DIRESA LORETO 2026 *

TOSFERINA POR DISTRITOS, RED DE SALUD ALTO AMAZONAS, DIRESA LORETO, 2020 - 2026 *



| Distritos/ Años | Población 2026 | 2020 | 2021 | 2022 | 2023 | 2024 | 2025 | | | total | 2026 | | | TOTAL | TIA |
|-------------------|----------------|----------|----------|----------|----------|----------|------------|-----------|-----------|------------|-----------|-----------|----------|-----------|-------------|
| | | | | | | | P | C | F | | P | C | F | | |
| Balsapuerto | 26079 | 0 | 0 | 0 | 0 | 0 | 174 | 12 | 6 | 186 | 25 | 17 | 2 | 42 | 1.61 |
| Jeberos | 6914 | 0 | 0 | 0 | 0 | 0 | 22 | 5 | 3 | 27 | 11 | | | 11 | 1.59 |
| Lagunas | 15156 | 0 | 0 | 0 | 0 | 0 | 0 | 0 | | 0 | | | | 0 | 0.00 |
| Santa Cruz | 5384 | 0 | 0 | 0 | 0 | 0 | 0 | 0 | | 0 | | | | 0 | 0.00 |
| Teniente C. L. R. | 7155 | 0 | 0 | 0 | 0 | 0 | 0 | 0 | | 0 | 1 | | | 1 | 0.14 |
| Yurimaguas | 102436 | 0 | 0 | 0 | 0 | 0 | 15 | 8 | 2 | 23 | 3 | 6 | | 9 | 0.09 |
| Total | 163124 | 0 | 0 | 0 | 0 | 0 | 211 | 25 | 11 | 236 | 40 | 23 | 2 | 63 | 0.39 |

Fuente: NOTI-WEB-Elaboración: Red- Alto Amazonas-Unidad de Epidemiología.
 (*) Hasta la SE 19.

TOSFERINA POR LOCALIDAD, RED DE SALUD ALTO AMAZONAS, DIRESA LORETO, 2025 *

| N° | LOCALIDADES | 1-20 | 21 | 22 | 23 | 24 | 25 | 26 | 27 | 28 | 29 | 30 | 31 | 32 | 33 | 34 | 35 | 36 | 37 | 38 | 39 | 40 | 41 | 42 | 43 | 44 | 45 | 46 | 47 | 48 | 49 | 50 | 51 | 52 | 53 | Total general | % | % ACUM | |
|----|-------------------------|----------|----------|----------|----------|----------|----------|----------|----------|----------|----------|----------|----------|----------|----------|----------|----------|----------|----------|----------|----------|----------|----------|----------|----------|----------|-----------|-----------|-----------|-----------|-----------|-----------|-----------|-----------|-----------|---------------|---------------|---------------|-------|
| 1 | PUERTO PORVENIR | 0 | 0 | 0 | 0 | 0 | 0 | 0 | 0 | 0 | 0 | 0 | 0 | 0 | 0 | 0 | 0 | 0 | 0 | 0 | 0 | 0 | 0 | 0 | 0 | 0 | 1 | 10 | 15 | 6 | 6 | 4 | 9 | 3 | 3 | 57 | 24.15 | 24.15 | |
| 2 | NUEVA UCHIZA | 0 | 0 | 0 | 0 | 0 | 0 | 0 | 0 | 0 | 0 | 0 | 0 | 0 | 0 | 0 | 0 | 0 | 0 | 0 | 0 | 0 | 1 | 1 | 2 | 3 | 4 | 5 | 5 | 7 | 13 | 11 | 4 | 0 | 0 | 56 | 23.73 | 23.73 | |
| 3 | NUEVO ANGAIZA | 0 | 0 | 0 | 0 | 0 | 0 | 0 | 0 | 0 | 0 | 0 | 0 | 0 | 0 | 0 | 0 | 0 | 0 | 0 | 0 | 0 | 0 | 0 | 1 | 0 | 3 | 5 | 6 | 4 | 6 | 3 | 4 | 1 | 3 | 0 | 36 | 15.25 | 15.25 |
| 4 | NUEVO CUSCO | 0 | 0 | 0 | 0 | 0 | 0 | 0 | 0 | 0 | 0 | 0 | 0 | 0 | 0 | 0 | 0 | 0 | 0 | 0 | 0 | 0 | 0 | 0 | 0 | 0 | 0 | 0 | 0 | 0 | 1 | 3 | 4 | 10 | 5 | 23 | 9.75 | 9.75 | |
| 5 | YURIMAGUAS | 0 | 1 | 0 | 0 | 0 | 0 | 0 | 0 | 0 | 1 | 0 | 0 | 0 | 0 | 0 | 0 | 0 | 0 | 0 | 0 | 0 | 2 | 1 | 0 | 0 | 1 | 2 | 1 | 1 | 0 | 0 | 1 | 1 | 0 | 12 | 5.08 | 5.08 | |
| 6 | SAN PEDRO DE POROTOYACU | 0 | 0 | 0 | 0 | 0 | 0 | 0 | 0 | 0 | 0 | 0 | 0 | 0 | 0 | 0 | 0 | 0 | 0 | 0 | 0 | 0 | 0 | 0 | 0 | 0 | 0 | 0 | 0 | 0 | 1 | 5 | 2 | 0 | 1 | 9 | 3.81 | 3.81 | |
| 7 | NUEVA ARICA | 0 | 0 | 0 | 0 | 0 | 0 | 0 | 0 | 0 | 0 | 0 | 0 | 0 | 0 | 0 | 0 | 0 | 0 | 0 | 0 | 0 | 0 | 0 | 0 | 0 | 0 | 0 | 0 | 0 | 2 | 2 | 1 | 0 | 1 | 6 | 2.54 | 2.54 | |
| 8 | NUEVO ORIENTE | 0 | 0 | 0 | 0 | 0 | 0 | 0 | 0 | 0 | 0 | 0 | 0 | 0 | 0 | 0 | 0 | 0 | 0 | 0 | 0 | 0 | 0 | 0 | 0 | 0 | 0 | 0 | 0 | 1 | 0 | 4 | 1 | 0 | 0 | 6 | 2.54 | 2.54 | |
| 9 | SAN JUAN DE PAMPLONA | 0 | 0 | 0 | 0 | 0 | 0 | 0 | 0 | 0 | 0 | 0 | 0 | 0 | 0 | 0 | 0 | 0 | 0 | 0 | 0 | 0 | 0 | 0 | 0 | 0 | 0 | 0 | 0 | 0 | 1 | 1 | 1 | 0 | 1 | 4 | 1.69 | 1.69 | |
| 10 | PAMPA HERMOSA | 0 | 0 | 0 | 0 | 0 | 0 | 0 | 0 | 0 | 0 | 0 | 0 | 0 | 0 | 0 | 0 | 0 | 0 | 0 | 0 | 0 | 0 | 0 | 0 | 0 | 0 | 1 | 0 | 0 | 0 | 0 | 0 | 3 | 0 | 4 | 1.69 | 1.69 | |
| 11 | NUEVO JUNIN | 0 | 0 | 0 | 0 | 0 | 0 | 0 | 0 | 0 | 0 | 0 | 0 | 0 | 0 | 0 | 0 | 0 | 0 | 0 | 0 | 0 | 0 | 0 | 0 | 0 | 0 | 0 | 0 | 0 | 0 | 0 | 0 | 1 | 3 | 4 | 1.69 | 1.69 | |
| 12 | NUEVO YURIMAGUAS | 0 | 0 | 0 | 0 | 0 | 0 | 0 | 0 | 0 | 0 | 0 | 0 | 0 | 0 | 0 | 0 | 0 | 0 | 0 | 0 | 0 | 0 | 0 | 0 | 0 | 0 | 0 | 0 | 0 | 0 | 1 | 0 | 1 | 1 | 3 | 1.27 | 1.27 | |
| 13 | NARANJILLO | 0 | 0 | 0 | 0 | 0 | 0 | 0 | 0 | 0 | 0 | 0 | 0 | 0 | 0 | 0 | 0 | 0 | 0 | 0 | 0 | 0 | 0 | 0 | 0 | 0 | 0 | 0 | 0 | 0 | 0 | 0 | 3 | 0 | 0 | 3 | 1.27 | 1.27 | |
| 14 | SANTA ROSA | 0 | 0 | 0 | 0 | 0 | 0 | 0 | 0 | 0 | 0 | 0 | 0 | 0 | 0 | 0 | 0 | 0 | 0 | 0 | 0 | 0 | 0 | 0 | 0 | 0 | 0 | 0 | 0 | 0 | 0 | 0 | 0 | 2 | 1 | 3 | 1.27 | 1.27 | |
| 15 | NUEVA ZARAMIRIZA | 0 | 0 | 0 | 0 | 0 | 0 | 0 | 0 | 0 | 0 | 0 | 0 | 0 | 0 | 0 | 0 | 0 | 0 | 0 | 0 | 0 | 0 | 0 | 0 | 0 | 0 | 0 | 0 | 0 | 2 | 0 | 0 | 0 | 0 | 2 | 0.85 | 0.85 | |
| 16 | NUEVO PROGRESO | 0 | 0 | 0 | 0 | 0 | 0 | 0 | 0 | 0 | 0 | 0 | 0 | 0 | 0 | 0 | 0 | 0 | 0 | 0 | 0 | 0 | 0 | 0 | 0 | 0 | 0 | 0 | 0 | 0 | 0 | 0 | 0 | 1 | 1 | 2 | 0.85 | 0.85 | |
| 17 | NUEVO SAN MARTIN | 0 | 0 | 0 | 0 | 0 | 0 | 0 | 0 | 0 | 0 | 0 | 0 | 0 | 0 | 0 | 0 | 0 | 0 | 0 | 0 | 0 | 0 | 0 | 0 | 0 | 0 | 0 | 0 | 0 | 0 | 1 | 1 | 0 | 0 | 2 | 0.85 | 0.85 | |
| 18 | BALSAPUERTO | 0 | 0 | 0 | 0 | 0 | 0 | 0 | 0 | 0 | 0 | 0 | 0 | 0 | 0 | 0 | 0 | 0 | 0 | 1 | 0 | 0 | 0 | 0 | 0 | 0 | 0 | 0 | 0 | 0 | 0 | 0 | 0 | 0 | 0 | 1 | 0.42 | 0.42 | |
| 19 | TUPAC AMARU | 0 | 0 | 0 | 0 | 0 | 0 | 0 | 0 | 0 | 0 | 0 | 0 | 0 | 0 | 0 | 0 | 0 | 0 | 0 | 0 | 0 | 0 | 0 | 0 | 0 | 0 | 0 | 0 | 0 | 0 | 0 | 0 | 0 | 1 | 1 | 0.42 | 0.42 | |
| 20 | NUEVO SHAPAJA | 0 | 0 | 0 | 0 | 0 | 0 | 0 | 0 | 0 | 0 | 0 | 0 | 0 | 0 | 0 | 0 | 0 | 0 | 0 | 0 | 0 | 0 | 0 | 0 | 0 | 0 | 0 | 0 | 0 | 0 | 0 | 0 | 0 | 1 | 1 | 0.42 | 0.42 | |
| 21 | SANTO TOMAS | 0 | 0 | 0 | 0 | 0 | 0 | 0 | 0 | 0 | 0 | 0 | 0 | 0 | 0 | 0 | 0 | 0 | 0 | 0 | 0 | 0 | 0 | 0 | 0 | 0 | 0 | 0 | 0 | 0 | 0 | 1 | 0 | 0 | 0 | 1 | 0.42 | 0.42 | |
| | Total general | 0 | 1 | 0 | 0 | 0 | 0 | 0 | 0 | 0 | 1 | 0 | 0 | 0 | 0 | 0 | 0 | 0 | 0 | 1 | 0 | 0 | 3 | 3 | 2 | 6 | 11 | 24 | 25 | 21 | 29 | 37 | 28 | 25 | 19 | 236 | 100.00 | 100.00 | |

Fuente: NOTI-WEB-Elaboración: Red- Alto Amazonas-Unidad de Epidemiología.
 (*) Hasta la SE 19.

TOSFERINA POR LOCALIDAD, RED DE SALUD ALTO AMAZONAS, DIRESA LORETO, 2026 *

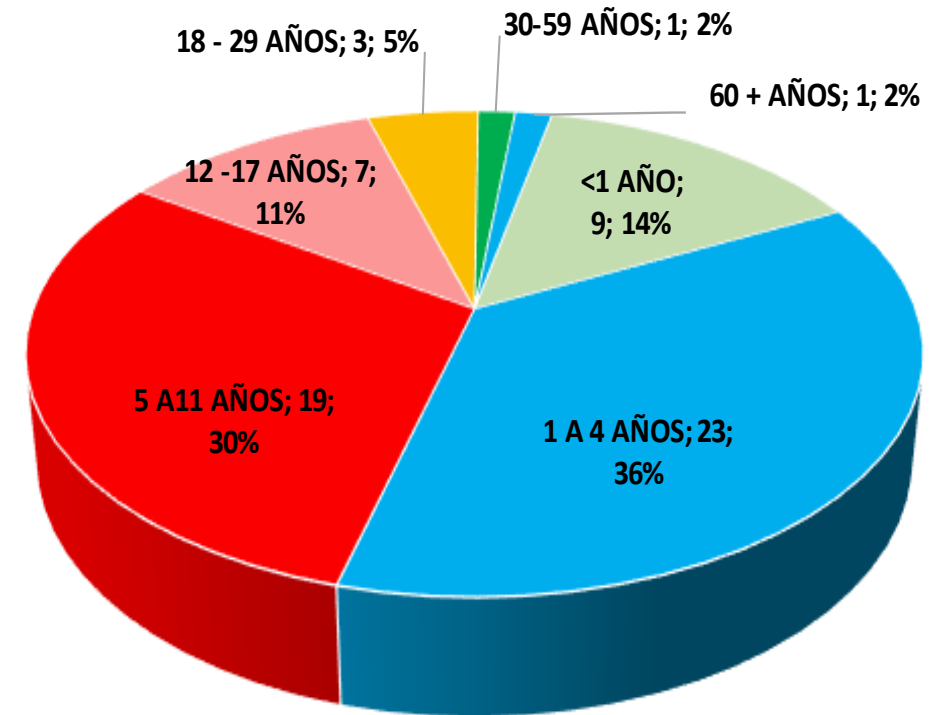
| N° | LOCALIDADES | 1 | 2 | 3 | 4 | 5 | 6 | 7 | 8 | 9 | 10 | 11 | 12 | 13 | 14 | 15 | 16 | 17 | 18 | 19 | 20 | Total general | % | % ACUM |
|----|------------------------------|-----------|----------|----------|----------|----------|----------|----------|----------|-----------|----------|----------|----------|----------|----------|----------|----------|----------|----------|----------|----------|---------------|---------------|---------------|
| 1 | NUEVO PROGRESO | 0 | 0 | 0 | 0 | 0 | 0 | 0 | 6 | 2 | 0 | 0 | 0 | 0 | 0 | 0 | 0 | 0 | 0 | 0 | 0 | 8 | 12.70 | 12.70 |
| 2 | NUEVO SAN LORENZO ARMANAYACU | 0 | 0 | 0 | 0 | 0 | 0 | 0 | 0 | 4 | 4 | 0 | 0 | 0 | 0 | 0 | 0 | 0 | 0 | 0 | 0 | 8 | 12.70 | 12.70 |
| 3 | NUEVO JUNIN | 0 | 0 | 0 | 0 | 0 | 0 | 0 | 1 | 2 | 4 | 0 | 0 | 0 | 0 | 0 | 0 | 0 | 0 | 0 | 0 | 7 | 11.11 | 11.11 |
| 4 | SAN HILARION EJE CARRETERO | 0 | 0 | 0 | 0 | 0 | 0 | 0 | 0 | 1 | 1 | 1 | 2 | 0 | 1 | 0 | 0 | 0 | 0 | 0 | 0 | 6 | 9.52 | 9.52 |
| 5 | PUERTO PORVENIR | 4 | 0 | 0 | 0 | 0 | 0 | 0 | 0 | 0 | 0 | 0 | 0 | 0 | 0 | 0 | 0 | 0 | 0 | 0 | 0 | 4 | 6.35 | 6.35 |
| 6 | NUEVO ANGAIZA | 2 | 0 | 2 | 0 | 0 | 0 | 0 | 0 | 0 | 0 | 0 | 0 | 0 | 0 | 0 | 0 | 0 | 0 | 0 | 0 | 4 | 6.35 | 6.35 |
| 7 | NUEVO CUSCO | 1 | 0 | 0 | 0 | 0 | 0 | 0 | 1 | 2 | 0 | 0 | 0 | 0 | 0 | 0 | 0 | 0 | 0 | 0 | 0 | 4 | 6.35 | 6.35 |
| 8 | NUEVA UCHIZA | 0 | 1 | 2 | 0 | 0 | 0 | 0 | 0 | 0 | 0 | 0 | 0 | 0 | 0 | 0 | 0 | 0 | 0 | 0 | 0 | 3 | 4.76 | 4.76 |
| 9 | NUEVO SHAPAJA | 0 | 2 | 0 | 0 | 0 | 0 | 0 | 0 | 0 | 0 | 0 | 0 | 0 | 0 | 0 | 0 | 0 | 0 | 0 | 0 | 2 | 3.17 | 3.17 |
| 10 | YURIMAGUAS | 0 | 0 | 0 | 0 | 0 | 0 | 0 | 0 | 1 | 0 | 0 | 1 | 0 | 0 | 0 | 0 | 0 | 0 | 0 | 0 | 2 | 3.17 | 3.17 |
| 11 | IRAPAY | 0 | 0 | 0 | 0 | 0 | 0 | 2 | 0 | 0 | 0 | 0 | 0 | 0 | 0 | 0 | 0 | 0 | 0 | 0 | 0 | 2 | 3.17 | 3.17 |
| 12 | BELLAVISTA | 0 | 1 | 0 | 0 | 0 | 0 | 0 | 0 | 0 | 0 | 0 | 1 | 0 | 0 | 0 | 0 | 0 | 0 | 0 | 0 | 2 | 3.17 | 3.17 |
| 13 | NUEVA CHAZUTA | 0 | 0 | 0 | 0 | 1 | 0 | 0 | 0 | 0 | 0 | 0 | 0 | 0 | 0 | 0 | 0 | 0 | 0 | 0 | 0 | 1 | 1.59 | 1.59 |
| 14 | SAN LUIS | 0 | 0 | 0 | 0 | 1 | 0 | 0 | 0 | 0 | 0 | 0 | 0 | 0 | 0 | 0 | 0 | 0 | 0 | 0 | 0 | 1 | 1.59 | 1.59 |
| 15 | NUEVA BARRANQUITA CACHIYACU | 0 | 0 | 0 | 0 | 0 | 0 | 0 | 0 | 0 | 0 | 0 | 1 | 0 | 0 | 0 | 0 | 0 | 0 | 0 | 0 | 1 | 1.59 | 1.59 |
| 16 | TRANCA YACU | 0 | 0 | 0 | 0 | 1 | 0 | 0 | 0 | 0 | 0 | 0 | 0 | 0 | 0 | 0 | 0 | 0 | 0 | 0 | 0 | 1 | 1.59 | 1.59 |
| 17 | NUEVO AREQUIPA | 0 | 0 | 0 | 0 | 1 | 0 | 0 | 0 | 0 | 0 | 0 | 0 | 0 | 0 | 0 | 0 | 0 | 0 | 0 | 0 | 1 | 1.59 | 1.59 |
| 18 | SANTO TOMAS | 1 | 0 | 0 | 0 | 0 | 0 | 0 | 0 | 0 | 0 | 0 | 0 | 0 | 0 | 0 | 0 | 0 | 0 | 0 | 0 | 1 | 1.59 | 1.59 |
| 19 | LAS AMAZONAS | 1 | 0 | 0 | 0 | 0 | 0 | 0 | 0 | 0 | 0 | 0 | 0 | 0 | 0 | 0 | 0 | 0 | 0 | 0 | 0 | 1 | 1.59 | 1.59 |
| 20 | TRANCAYACU | 0 | 0 | 0 | 0 | 0 | 0 | 0 | 0 | 0 | 0 | 0 | 0 | 0 | 0 | 1 | 0 | 0 | 0 | 0 | 0 | 1 | 1.59 | 1.59 |
| 21 | MONTE CRISTO | 1 | 0 | 0 | 0 | 0 | 0 | 0 | 0 | 0 | 0 | 0 | 0 | 0 | 0 | 0 | 0 | 0 | 0 | 0 | 0 | 1 | 1.59 | 1.59 |
| 22 | NUEVA ESPERANZA | 1 | 0 | 0 | 0 | 0 | 0 | 0 | 0 | 0 | 0 | 0 | 0 | 0 | 0 | 0 | 0 | 0 | 0 | 0 | 0 | 1 | 1.59 | 1.59 |
| 23 | MUNICHIS | 0 | 0 | 0 | 0 | 0 | 0 | 0 | 1 | 0 | 0 | 0 | 0 | 0 | 0 | 0 | 0 | 0 | 0 | 0 | 0 | 1 | 1.59 | 1.59 |
| | Total general | 11 | 4 | 4 | 0 | 4 | 0 | 2 | 8 | 12 | 9 | 1 | 5 | 0 | 1 | 1 | 0 | 0 | 0 | 0 | 0 | 63 | 100.00 | 100.00 |

Fuente: NOTI-WEB-Elaboración: Red- Alto Amazonas-Unidad de Epidemiología.

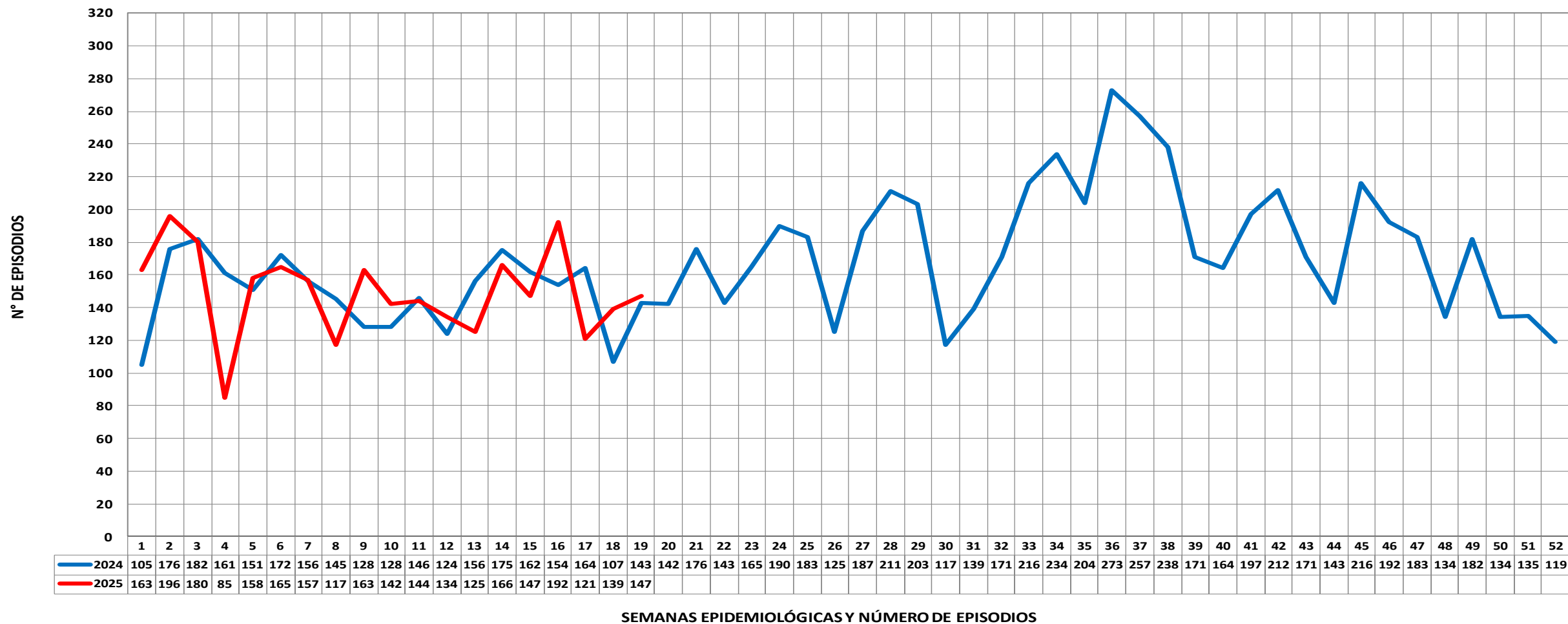
(*) Hasta la SE 19.

CASOS DE TOSFERINA SEGÚN SEXO Y ETAPAS DE VIDA, RED DE SALUD ALTO AMAZONAS, DIRESA LORETO, 2026 *

| ETAPAS DE VIDA | FEMENINO | MASCULINO | TOTAL GENERAL | % |
|----------------------|-----------|-----------|---------------|------------|
| <1 AÑO | 3 | 6 | 9 | 14.29 |
| 1 A 4 AÑOS | 15 | 8 | 23 | 36.51 |
| 5 A 11 AÑOS | 7 | 12 | 19 | 30.16 |
| 12 - 17 AÑOS | 3 | 4 | 7 | 11.11 |
| 18 - 29 AÑOS | 2 | 1 | 3 | 4.76 |
| 30-59 AÑOS | 0 | 1 | 1 | 1.59 |
| 60 + AÑOS | 1 | 0 | 1 | 1.59 |
| TOTAL GENERAL | 31 | 32 | 63 | 100 |



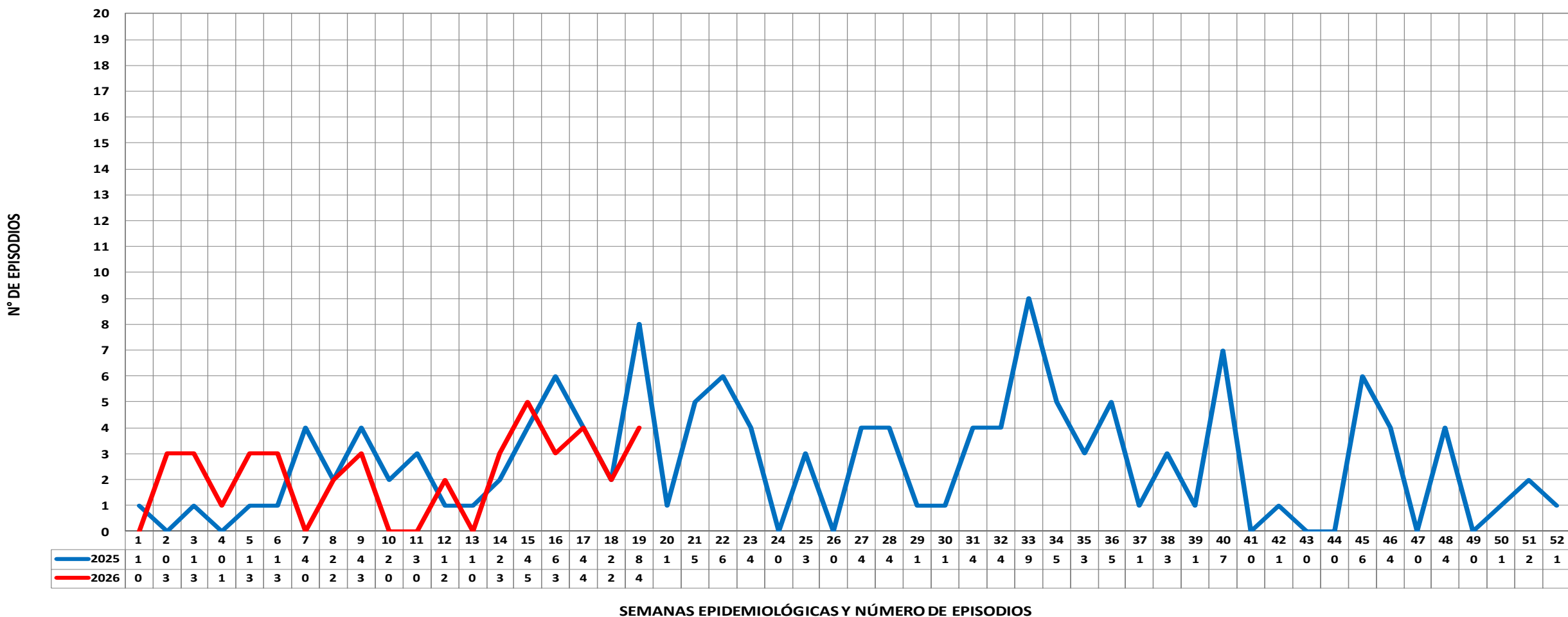
EPISODIOS DE ENFERMEDADES DIARREICAS ACUOSAS AGUDAS POR SE, RED DE SALUD ALTO AMAZONAS, DIRESA LORETO, 2025 - 2026 *



Fuente: NOTI-WEB- Elaboración: Red- Alto Amazonas-Unidad de Epidemiología.

(*) Hasta la SE 19.

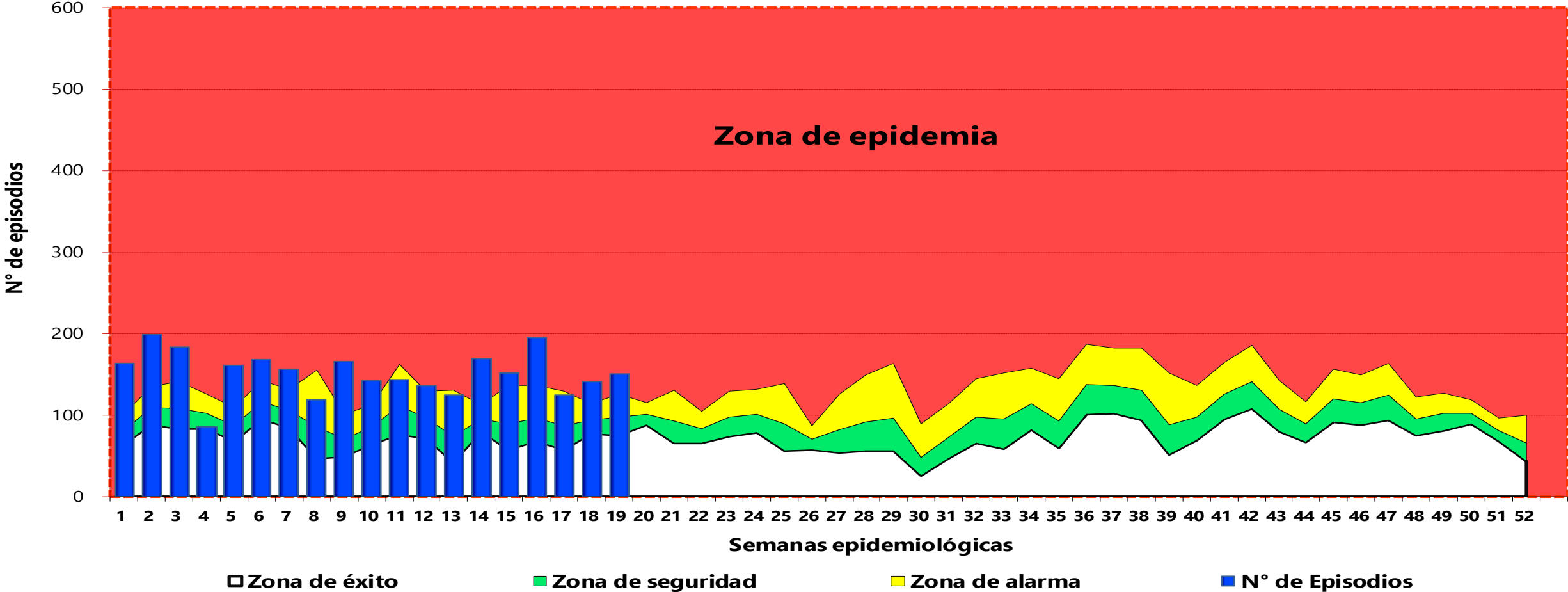
EPISODIOS DE ENFERMEDADES DIARREICAS DISENTÉRICAS POR SE, RED DE SALUD ALTO AMAZONAS, DIRESA LORETO, 2025 - 2026 *



Fuente: NOTI-WEB- Elaboración: Red- Alto Amazonas-Unidad de Epidemiología.

(*) Hasta la SE 19.

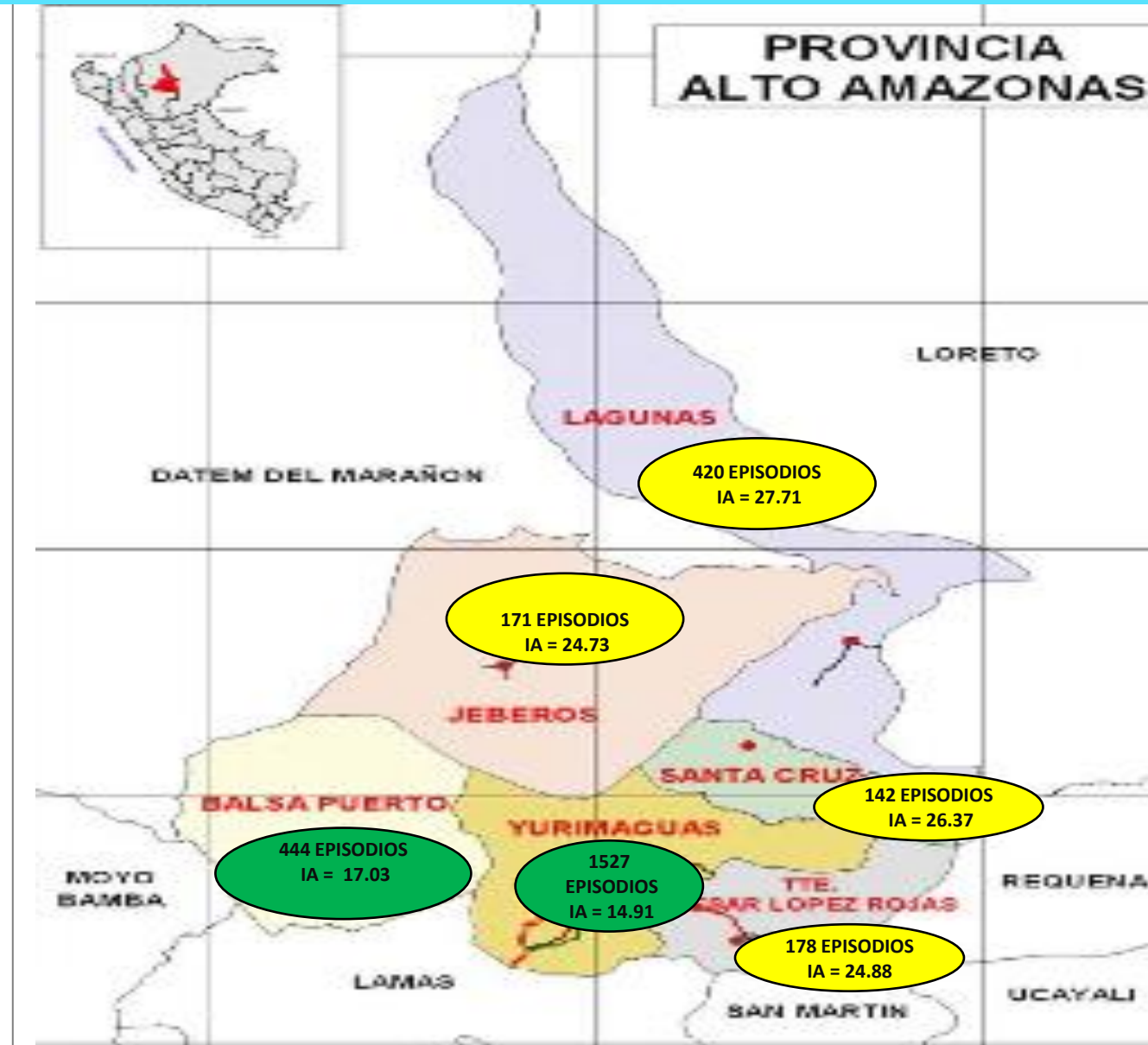
CANAL ENDÉMICO DE EPISODIOS DE ENFERMEDADES DIARRÉICAS AGUDAS, Red INTEGRADA DE SALUD ALTO AMAZONAS, DIRESA LORETO, 2026 *



Fuente: NOTI-WEB- Elaboración: Red- Alto Amazonas-Unidad de Epidemiología.
 (*) Hasta la SE 19 .

MAPA DE RIESGO DE ENFERMEDADES DIARRÉICAS AGUDAS, RED DE SALUD ALTO AMAZONAS, DIRESA LORETO, 2026 *

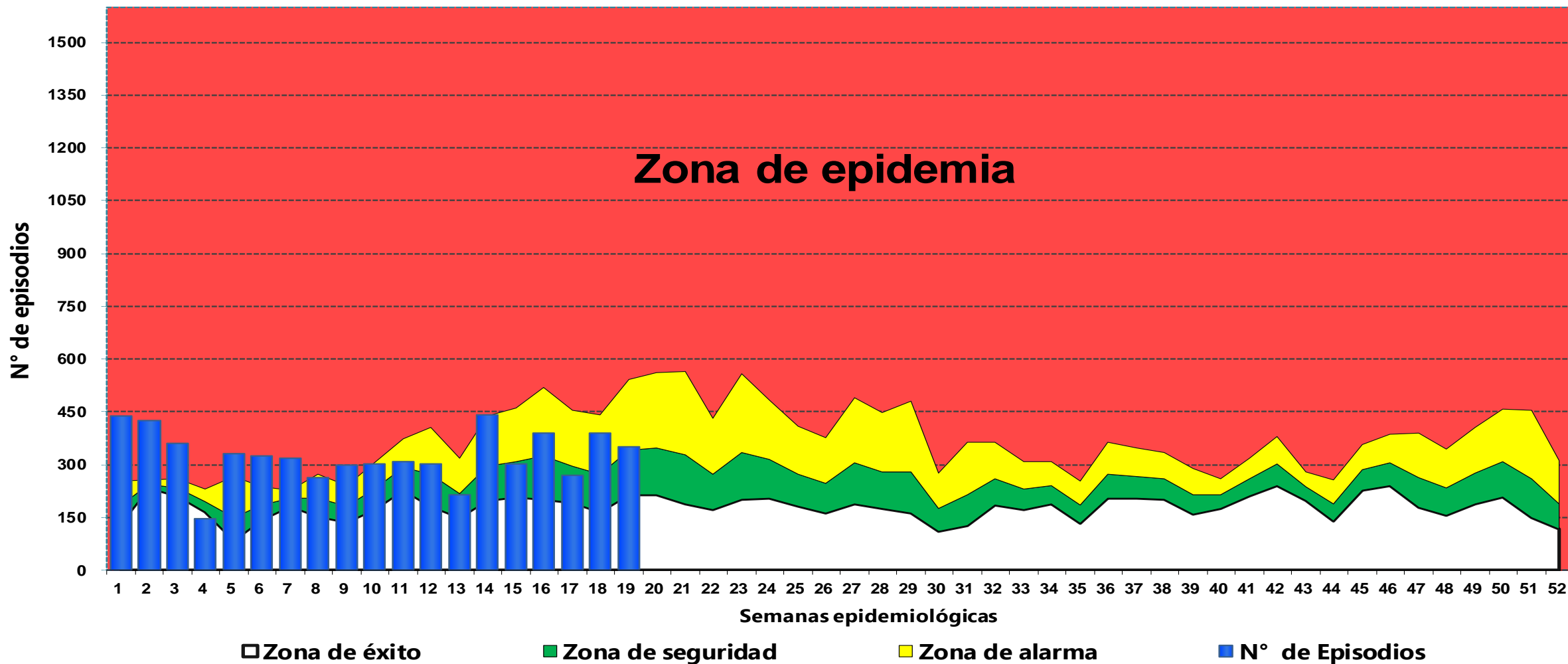
| DISTRITOS | EDA DIS | EDA ACUOSA | EDA+DIS | IA_TOTAL EDA |
|----------------------------|-----------|-------------|-------------|--------------|
| BALSAPUERTO | 15 | 429 | 444 | 17.03 |
| JEBEROS | 3 | 168 | 171 | 24.73 |
| LAGUNAS | 4 | 416 | 420 | 27.71 |
| SANTA CRUZ | 2 | 140 | 142 | 26.37 |
| TENIENTE CESAR LOPEZ ROJAS | 1 | 177 | 178 | 24.88 |
| YURIMAGUAS | 16 | 1511 | 1527 | 14.91 |
| Total general | 41 | 2841 | 2882 | 17.67 |



Fuente: NOTI-WEB- Elaboración: Red- Alto Amazonas-Unidad de Epidemiología.

(*) Hasta la SE 19.

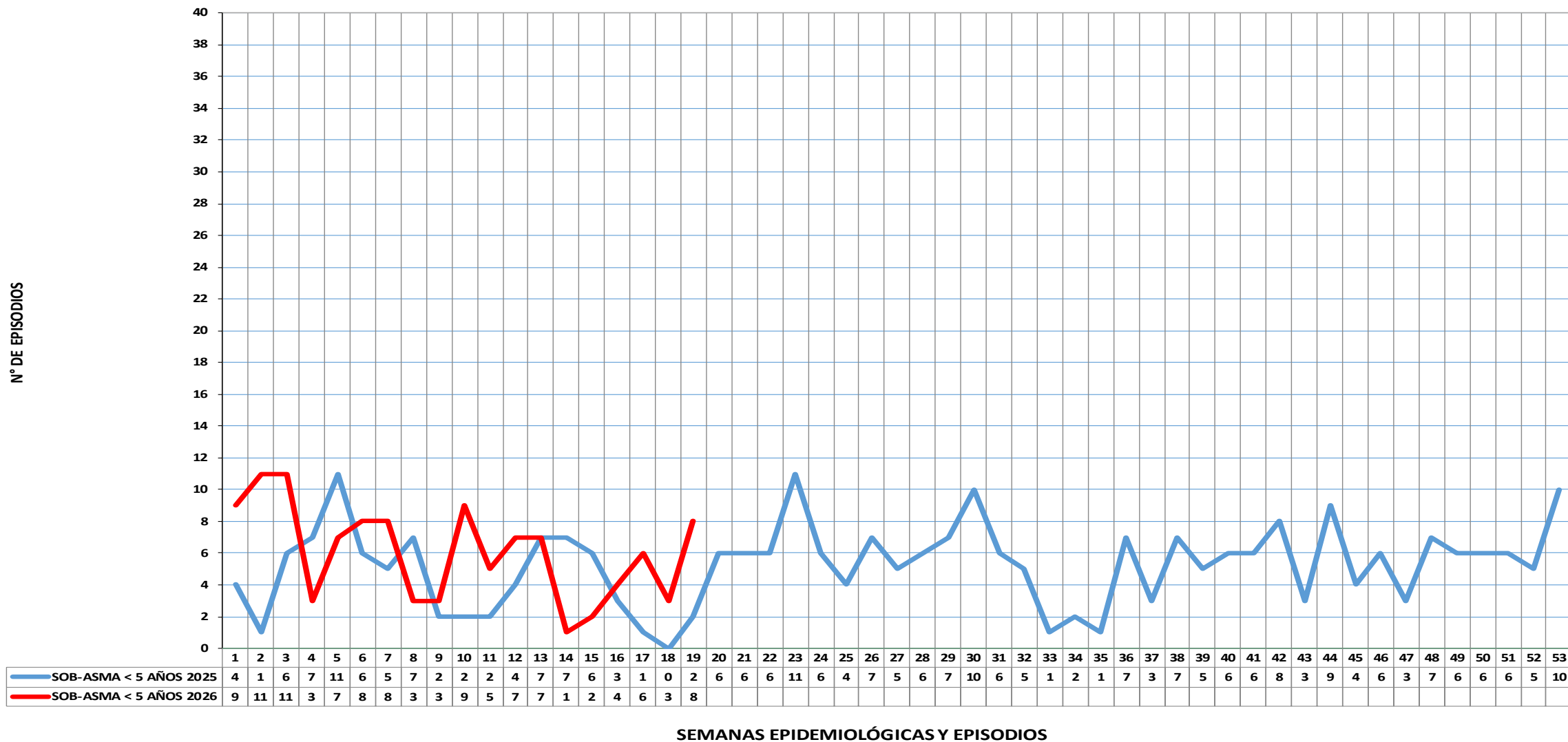
CANAL ENDÉMICO DE EPISODIOS DE IRA EN MENORES DE 5 AÑOS, RED DE SALUD ALTO AMAZONAS, DIRESA LORETO, 2026 *



Fuente: NOTI-WEB- Elaboración: Red- Alto Amazonas-Unidad de Epidemiología.

(*) Hasta la SE 19.

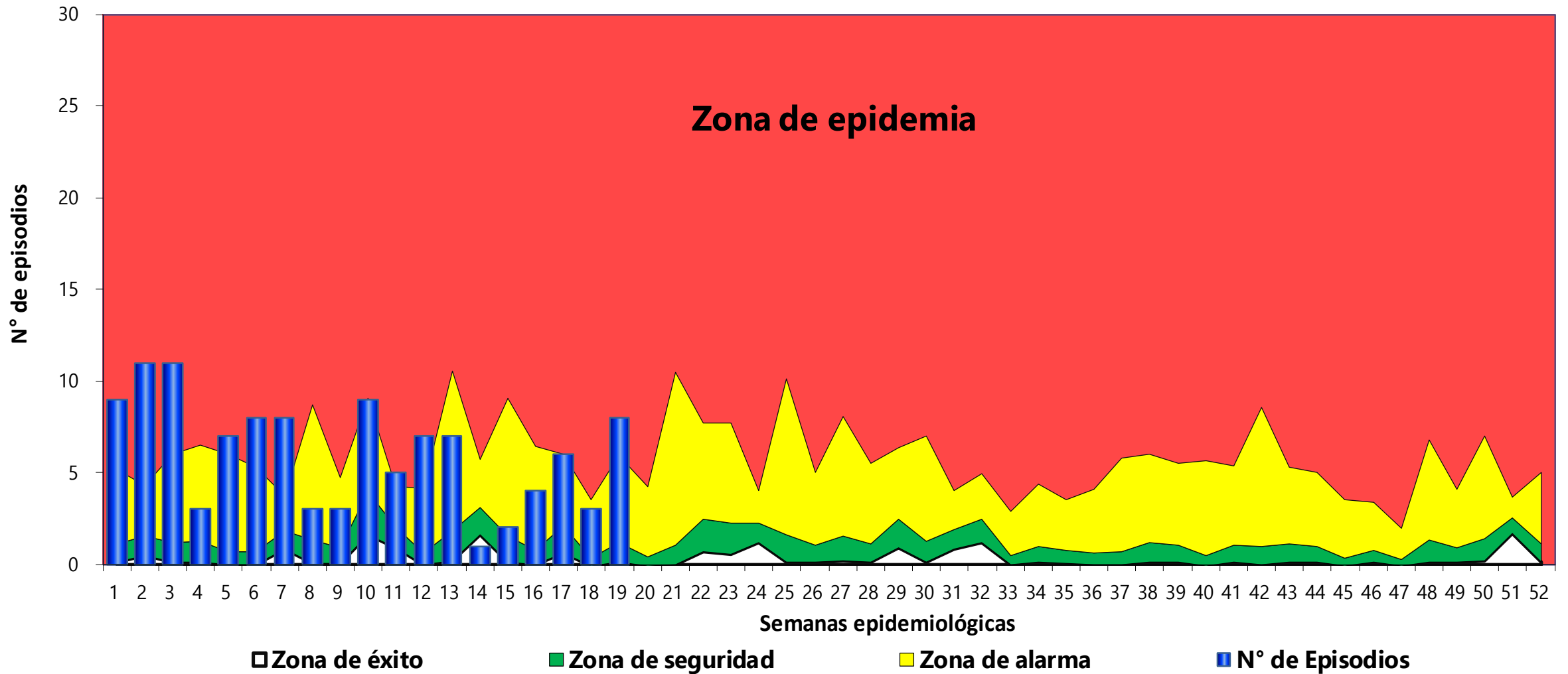
EPISODIOS DE SOB – ASMA EN MENORES DE 5 AÑOS, RED DE SALUD ALTO AMAZONAS, DIRESA LORETO, 2025 - 2026 *



Fuente: NOTI-WEB- Elaboración: Red- Alto Amazonas-Unidad de Epidemiología.

(*) Hasta la SE 19.

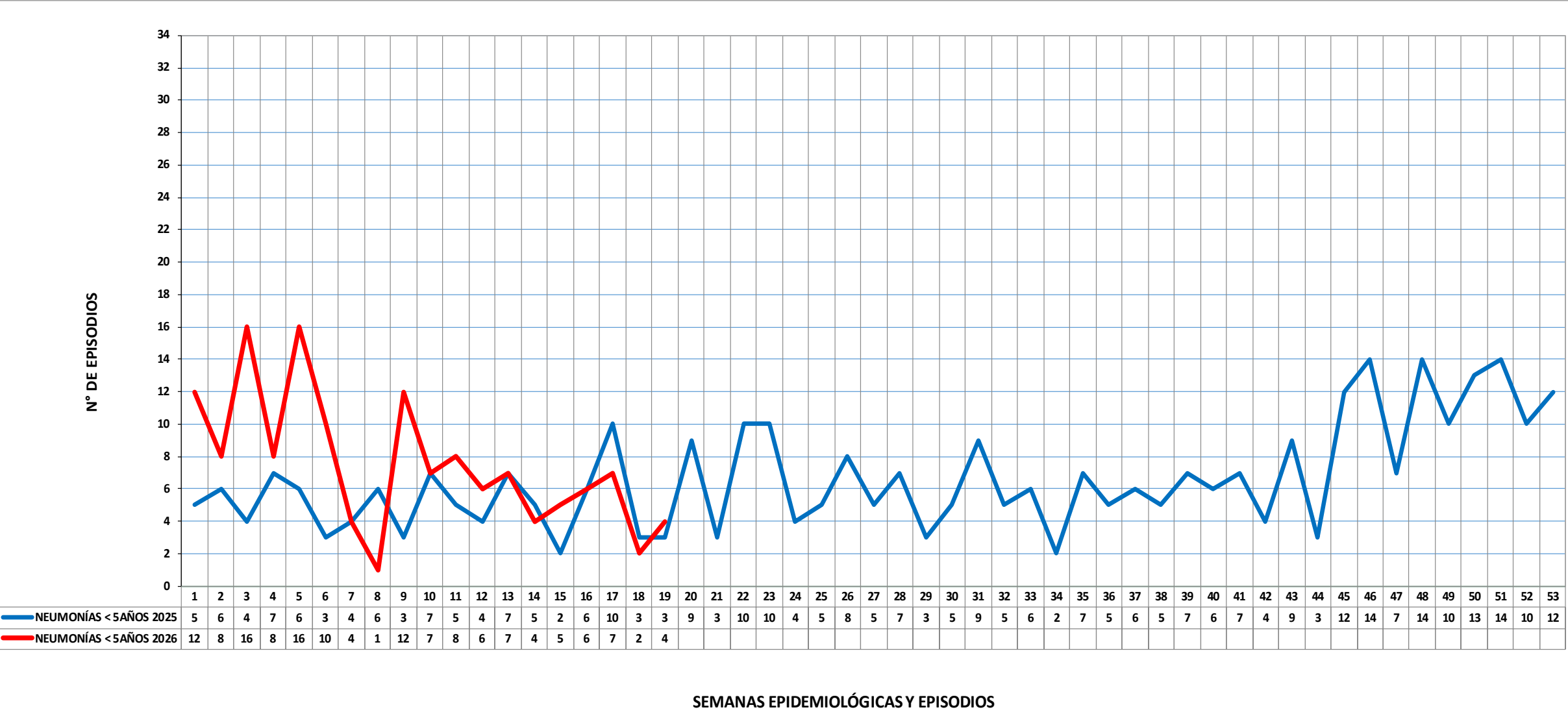
CANAL ENDÉMICO DE EPISODIOS DE SOB – ASMA EN MENORES DE 5 AÑOS, RED DE SALUD ALTO AMAZONAS, 2026 *



Fuente: NOTI-WEB- Elaboración: Red- Alto Amazonas-Unidad de Epidemiología.

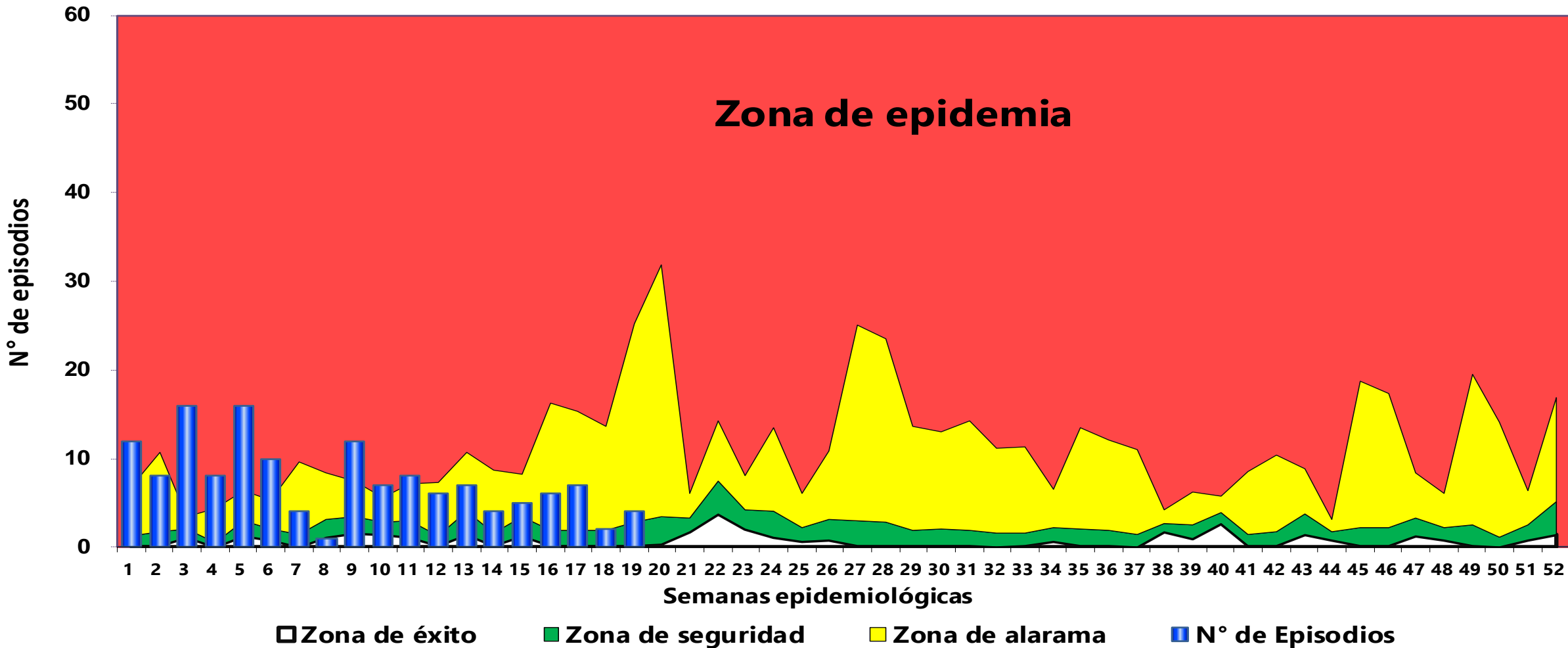
(*) Hasta la SE 19.

EPISODIOS DE NEUMONÍAS EN MENORES DE 5 AÑOS, RED DE SALUD ALTO AMAZONAS, DIRESA LORETO, 2025 - 2026 *



Fuente: NOTI-WEB- Elaboración: Red- Alto Amazonas-Unidad de Epidemiología.
 (*) Hasta la SE 19.

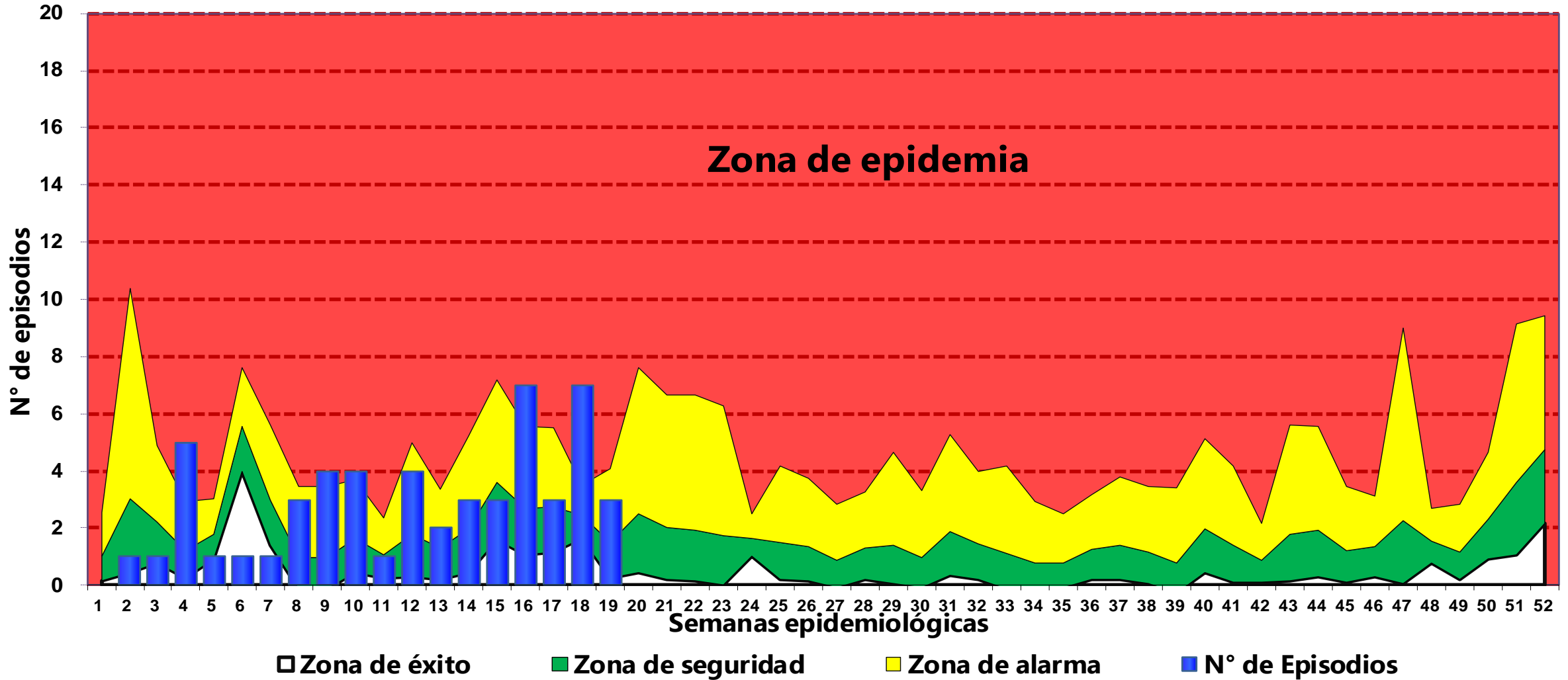
CANAL ENDÉMICO DE EPISODIOS DE NEUMONÍAS EN MENORES DE 5 AÑOS, RED DE SALUD ALTO AMAZONAS, DIRESA LORETO, 2026 *



Fuente: NOTI-WEB- Elaboración: Red- Alto Amazonas-Unidad de Epidemiología.

(*) Hasta la SE 19.

CANAL ENDÉMICO DE EPISODIOS DE NEUMONÍAS EN MAYORES DE 5 AÑOS, RED DE SALUD ALTO AMAZONAS, DIRESA LORETO, 2026 *



Fuente: NOTI-WEB- Elaboración: Red- Alto Amazonas-Unidad de Epidemiología.

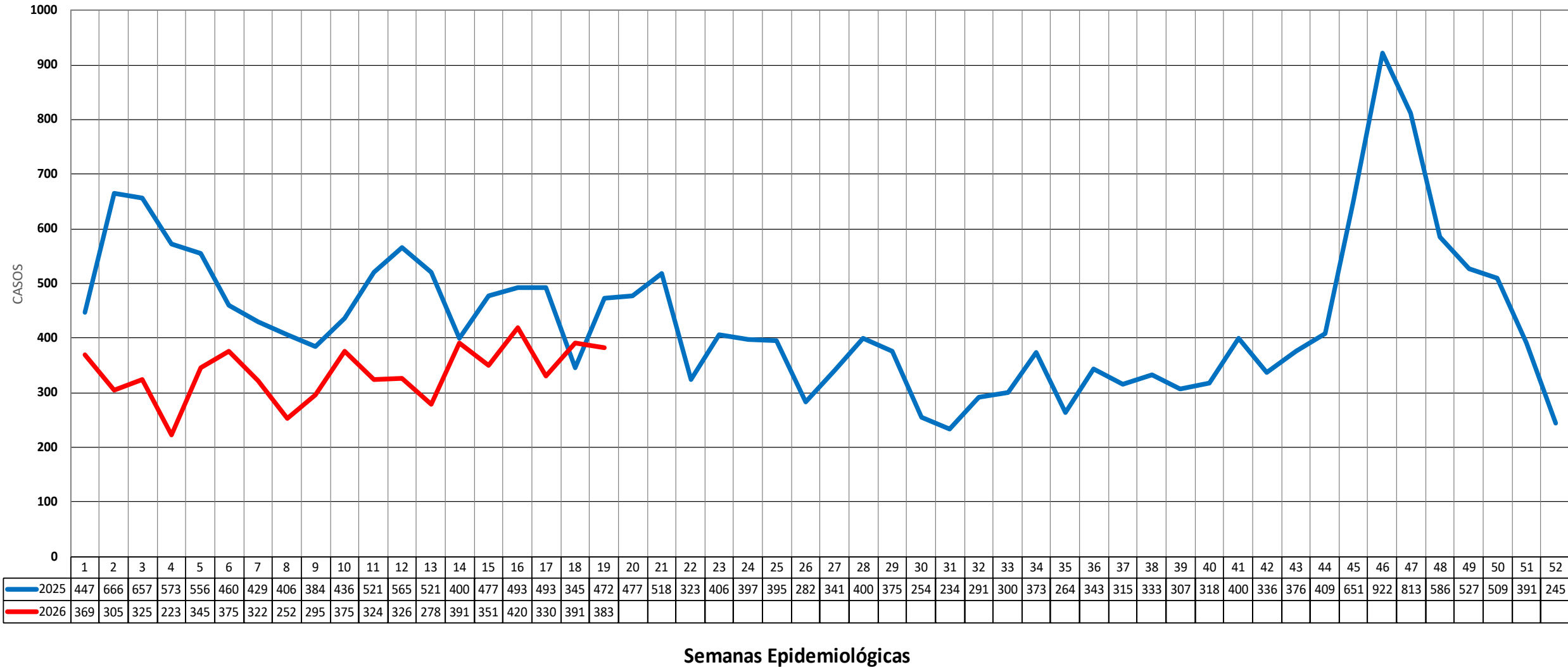
(*) Hasta la SE 19.

MAPA DE RIESGO DE INFECCIONES RESPIRATORIAS (NO NEUMONÍAS, NEUMONÍAS Y SOB - ASMA) EN MENORES DE 5 AÑOS, RED DE SALUD ALTO AMAZONAS, 2026 *

| DISTRITOS | IRA < 5 Años | SOB-ASMA < 5 A | NEUMONIA < 5 A | TOTAL IRA < 5 A | IA_ IRAS |
|----------------------------|--------------|----------------|----------------|-----------------|---------------|
| BALSAPUERTO | 1106 | 0 | 33 | 1139 | 255.27 |
| JEBEROS | 251 | 0 | 6 | 257 | 238.63 |
| LAGUNAS | 736 | 2 | 5 | 743 | 508.56 |
| SANTA CRUZ | 322 | 1 | 2 | 325 | 478.65 |
| TENIENTE CESAR LOPEZ ROJAS | 340 | 1 | 7 | 348 | 434.46 |
| YURIMAGUAS | 3420 | 111 | 90 | 3621 | 338.82 |
| Total general | 6175 | 115 | 143 | 6433 | 335.63 |



CASOS DE FEBRILES, RED DE SALUD ALTO AMAZONAS, DIRESA LORETO, 2025 - 2026 *



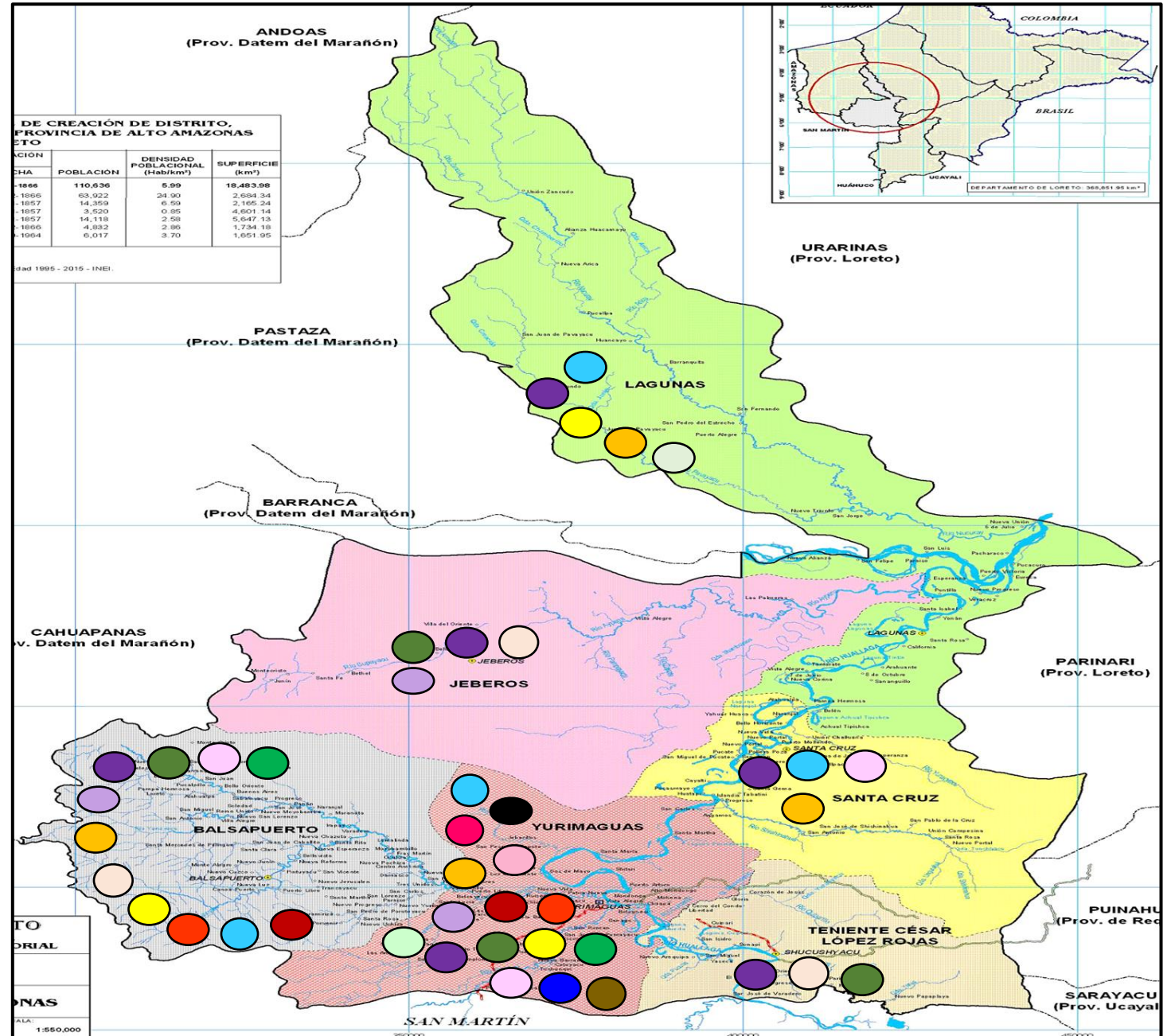
Semanas Epidemiológicas

Fuente: NOTI-WEB- Elaboración: Red- Alto Amazonas-Unidad de Epidemiología.

(*) Hasta la SE 19.

MAPA ENFERMEDADES Y EVENTOS BAJO VIGILANCIA EPIDEMIOLÓGICA, RED DE SALUD ALTO AMAZONAS, DIRESA LORETO, 2026 *

| N° | ENFERMEDADES Y EVENTOS BAJO VIGILANCIA EPIDEMIOLÓGICA | N° DE CASOS | COLOR DE ID |
|-------------------------------------|---|-------------|-------------|
| ▣ BALSAPUERTO | | | |
| 1 | DENGUE SIN SIGNOS DE ALARMA | 2 | |
| 2 | HEPATITIS B | 2 | |
| 3 | LEISHMANIASIS CUTANEA | 3 | |
| 4 | LEPTOSPIROSIS | 2 | |
| 5 | LOXOCELISMO | 2 | |
| 6 | OFIDISMO | 7 | |
| 7 | SIFILIS NO ESPECIFICADA | 1 | |
| 8 | TOS FERINA | 42 | |
| 9 | VARICELA SIN COMPLICACIONES | 4 | |
| 10 | MALARIA POR P. VIVAX | 49 | |
| 11 | MUERTE MATERNA DIRECTA | 1 | |
| ▣ JEBEROS | | | |
| 12 | LEISHMANIASIS CUTANEA | 1 | |
| 13 | LOXOCELISMO | 1 | |
| 14 | OFIDISMO | 7 | |
| 15 | TOS FERINA | 11 | |
| ▣ LAGUNAS | | | |
| 16 | DENGUE SIN SIGNOS DE ALARMA | 47 | |
| 17 | HEPATITIS B | 1 | |
| 18 | LEISHMANIASIS MUCOCUTANEA | 1 | |
| 19 | LEPTOSPIROSIS | 19 | |
| 20 | OFIDISMO | 3 | |
| ▣ SANTA CRUZ | | | |
| 21 | DENGUE SIN SIGNOS DE ALARMA | 1 | |
| 22 | LEPTOSPIROSIS | 5 | |
| 23 | OFIDISMO | 3 | |
| 24 | VARICELA SIN COMPLICACIONES | 1 | |
| ▣ TENIENTE CESAR LOPEZ ROJAS | | | |
| 25 | LEISHMANIASIS CUTANEA | 6 | |
| 26 | OFIDISMO | 8 | |
| 27 | TOS FERINA | 1 | |
| ▣ YURIMAGUAS | | | |
| 28 | DENGUE SIN SIGNOS DE ALARMA | 757 | |
| 29 | DENGUE CON SIGNOS DE ALARMA | 108 | |
| 30 | DENGUE GRAVE | 9 | |
| 31 | ENFERMEDAD DE HANSEN - LEPRO | 1 | |
| 32 | HEPATITIS B | 3 | |
| 33 | LEISHMANIASIS CUTANEA | 6 | |
| 34 | LEPTOSPIROSIS | 225 | |
| 35 | LOXOCELISMO | 2 | |
| 36 | OFIDISMO | 9 | |
| 37 | SIFILIS CONGENITA | 4 | |
| 38 | SIFILIS MATERNA | 7 | |
| 39 | SIFILIS NO ESPECIFICADA | 7 | |
| 40 | TOS FERINA | 9 | |
| 41 | VARICELA SIN COMPLICACIONES | 7 | |
| 42 | PLAGUICIDA NO ESPECIFICADO | 1 | |
| 43 | MALARIA POR P. VIVAX | 3 | |
| 44 | MUERTE MATERNA DIRECTA | 1 | |
| Total general | | 1390 | |



Fuente: NOTI-WEB- Elaboración: Red- Alto Amazonas-Unidad de Epidemiología.

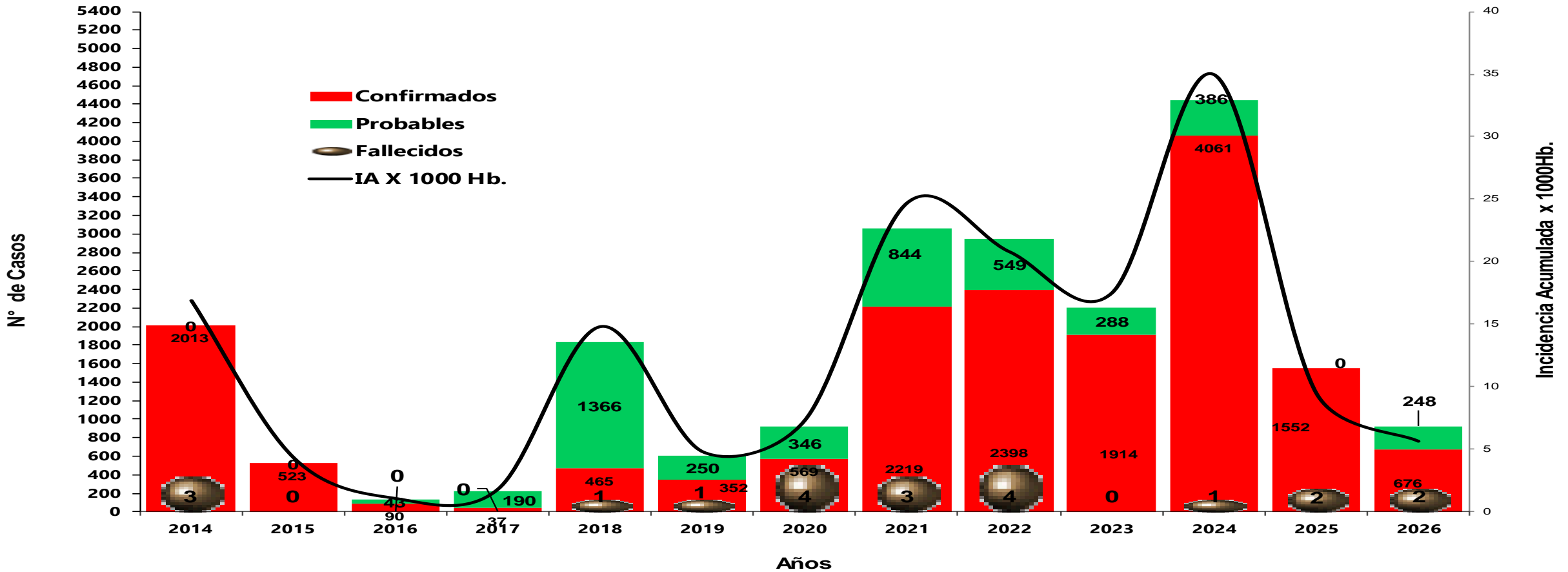
(*) Hasta la SE 19.



**SALA DE CONTINGENCIA
DE DENGUE, PROVINCIA
ALTO AMAZONAS,
REGIÓN LORETO, 2026***



CASOS DE DENGUE SEGÚN TIPO DE DIAGNÓSTICO, PROVINCIA ALTO AMAZONAS, REGIÓN LORETO, 2014 - 2026 *



Fuente: NOTI-WEB-Elaboración: Red Integrada de Salud Alto Amazonas-Unidad de Epidemiología.

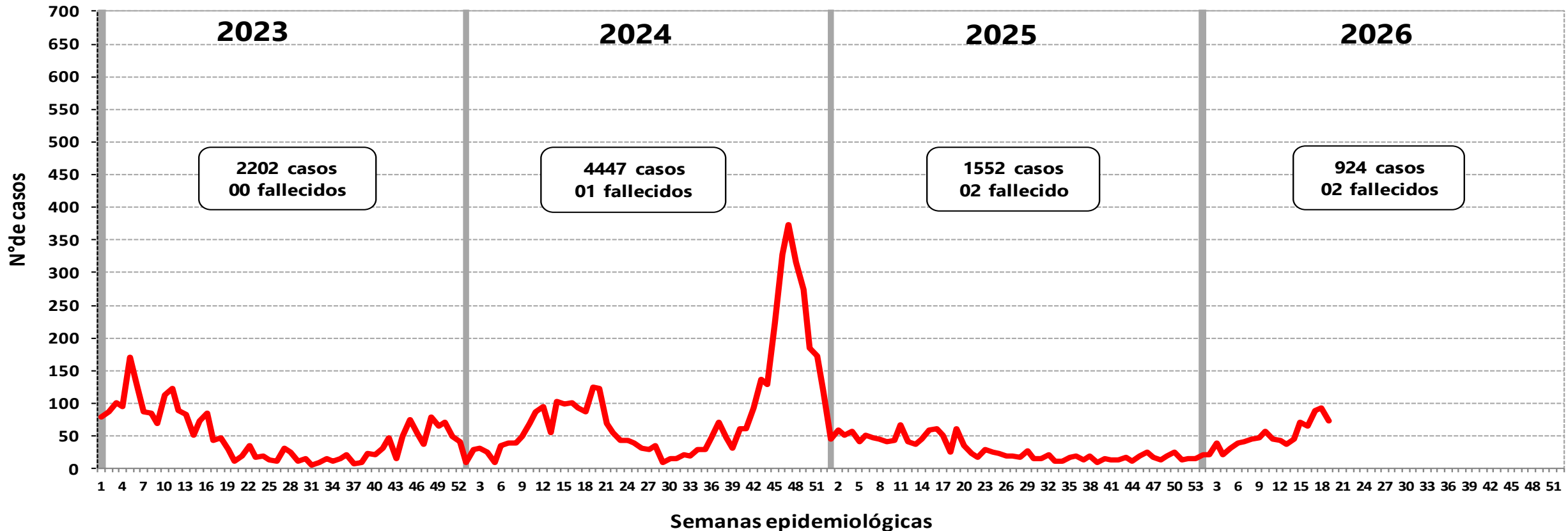
(*) Hasta la SE 19.



DIRESA LORETO
DIRECCIÓN REGIONAL
DE SALUD



CASOS DE DENGUE, PROVINCIA ALTO AMAZONAS, REGIÓN LORETO, 2023 - 2026 *



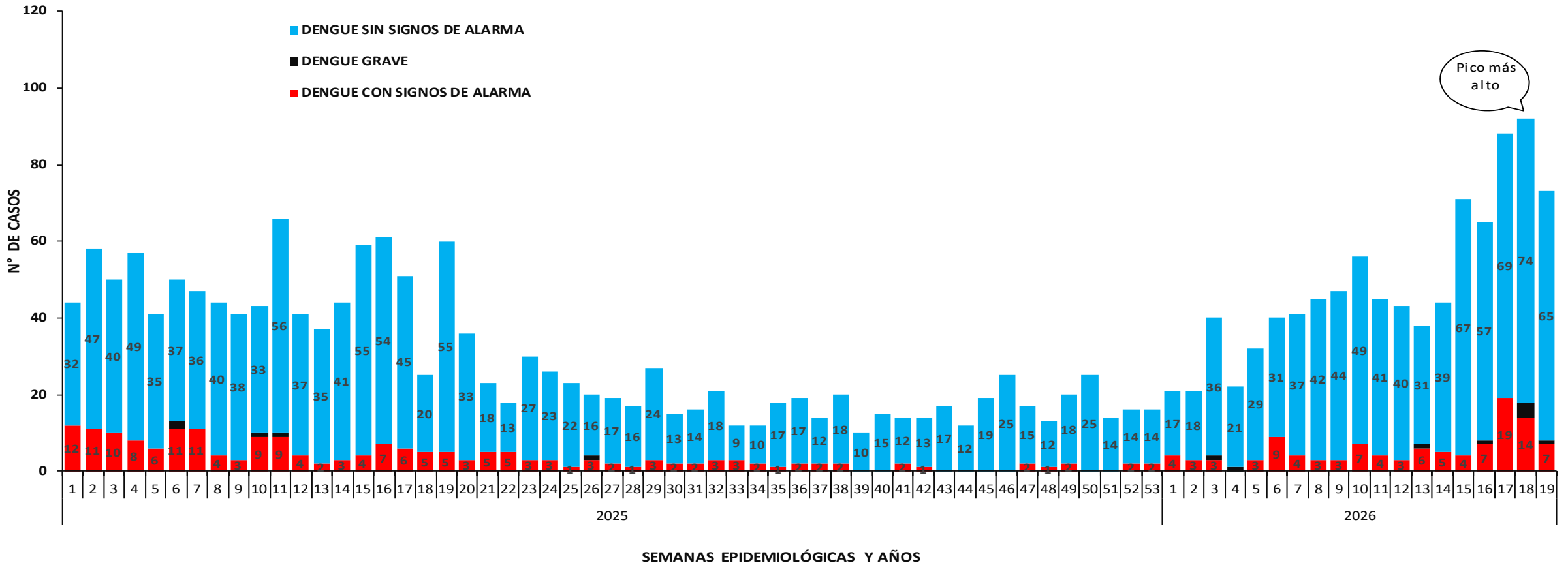
Fuente: NOTI-WEB-Elaboración: Red Integrada de Salud Alto Amazonas-Unidad de Epidemiología.

(*) Hasta la SE 19.



BROTE DE DENGUE SEGÚN FORMAS CLÍNICAS, PROVINCIA ALTO AMAZONAS, REGIÓN LORETO, 2025 - 2026 *

ALTO AMAZONAS



Pico más alto

Fuente: NOTI-WEB-Elaboración: Red Integrada de Salud Alto Amazonas-Unidad de Epidemiología.

(*) Hasta la SE 19



DENGUE POR DISTRITOS SEGÚN FORMAS CLÍNICAS Y TIPO DE DIAGNÓSTICO, PROVINCIA ALTO AMAZONAS, REGIÓN LORETO, 2025 - 2026 (S.E. 19) *

| Años | POB. 2025 | 2025 | | | | | | | | | | | | | | | | |
|--------------------------|-------------------------|-------------|-------------|----------|-------------|-------------|------------|------------|----------|------------|----------|----------|----------|----------|----------|-------------|-------------|-------------|
| | | D.S.S.A | | | | | D.C.S.A | | | | D.G. | | | | TIA | TOTAL | TIA | |
| Clasificación | Districts / Types of Dx | C | D | P | T | TIA | C | D | P | T | C | D | P | T | | | | F |
| Balsapuerto | 25836 | 13 | 29 | 0 | 13 | 0.50 | 4 | 1 | 0 | 4 | 0 | 1 | 0 | 0 | 0 | 0.00 | 17 | 0.66 |
| Jeberos | 6897 | 0 | 189 | 0 | 0 | 0.00 | 0 | 2 | 0 | 0 | 0 | 0 | 0 | 0 | 0 | 0.00 | 0 | 0.00 |
| Lagunas | 15117 | 86 | 256 | 0 | 86 | 5.69 | 2 | 5 | 0 | 2 | 0 | 1 | 0 | 0 | 0 | 0.00 | 88 | 5.82 |
| Santa Cruz | 5383 | 18 | 121 | 0 | 18 | 3.34 | 1 | 1 | 0 | 1 | 0 | 0 | 0 | 0 | 0 | 0.00 | 19 | 3.53 |
| Teniente Cesar López. R. | 7064 | 23 | 30 | 0 | 23 | 3.26 | 9 | 4 | 0 | 9 | 0 | 0 | 0 | 0 | 0 | 0.00 | 32 | 4.53 |
| Yurimaguas | 102474 | 1217 | 2309 | 0 | 1217 | 11.88 | 174 | 113 | 0 | 174 | 5 | 1 | 0 | 5 | 2 | 0.00 | 1396 | 13.62 |
| Total provincial | 162771 | 1357 | 2934 | 0 | 1357 | 8.34 | 190 | 126 | 0 | 190 | 5 | 3 | 0 | 5 | 2 | 0.04 | 1552 | 9.53 |

| Años | POB. 2026 | 2026 | | | | | | | | | | | | | | | | |
|--------------------------|-------------------------|------------|------------|------------|------------|-------------|-----------|-----------|-----------|------------|----------|----------|----------|----------|----------|-------------|------------|-------------|
| | | D.S.S.A | | | | | D.C.S.A | | | | D.G. | | | | TIA | TOTAL | TIA | |
| Clasificación | Districts / Types of Dx | C | D | P | T | TIA | C | D | P | T | C | D | P | T | | | | F |
| Balsapuerto | 26079 | 2 | 5 | 0 | 2 | 0.08 | 0 | 0 | 0 | 0 | 0 | 0 | 0 | 0 | 0 | 0.00 | 2 | 0.08 |
| Jeberos | 6914 | 0 | 3 | 0 | 0 | 0.00 | 0 | 2 | 0 | 0 | 0 | 0 | 0 | 0 | 0 | 0.00 | 0 | 0.00 |
| Lagunas | 15156 | 31 | 38 | 16 | 47 | 3.10 | 0 | 1 | 0 | 0 | 0 | 0 | 0 | 0 | 0 | 0.00 | 47 | 3.10 |
| Santa Cruz | 5384 | 0 | 12 | 1 | 1 | 0.19 | 0 | 0 | 0 | 0 | 0 | 0 | 0 | 0 | 0 | 0.00 | 1 | 0.19 |
| Teniente Cesar López. R. | 7155 | 0 | 4 | 0 | 0 | 0.00 | 0 | 0 | 0 | 0 | 0 | 0 | 0 | 0 | 0 | 0.00 | 0 | 0.00 |
| Yurimaguas | 102436 | 551 | 248 | 206 | 757 | 7.39 | 84 | 54 | 24 | 108 | 8 | 1 | 1 | 9 | 0 | 0.09 | 874 | 8.53 |
| Total provincial | 163124 | 584 | 310 | 223 | 807 | 4.95 | 84 | 57 | 21 | 108 | 8 | 1 | 1 | 9 | 2 | 0.06 | 924 | 5.66 |

Fuente: NOTI-WEB-Elaboración: Red Integrada de Salud Alto Amazonas-Unidad de Epidemiología.

(*) Hasta la SE 19.

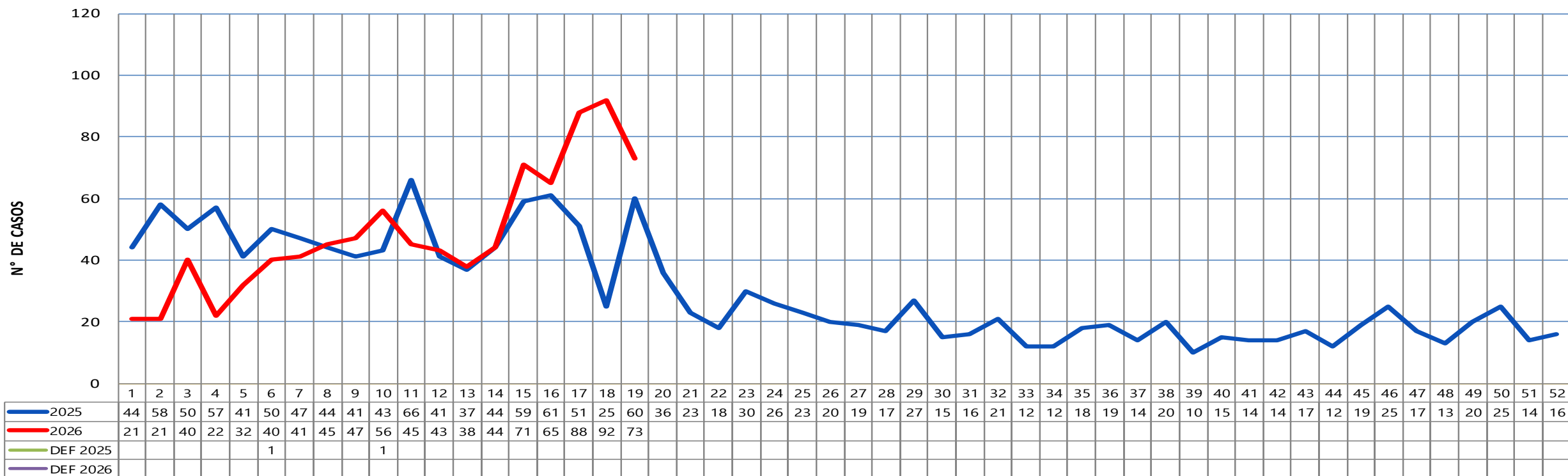


DENGUE POR DISTRITOS SEGÚN TIPO DE DIAGNÓSTICO, POR DISTRITOS DE LA PROVINCIA ALTO AMAZONAS, REGIÓN LORETO, 2026 (S.E. 19) *

| AÑO | 2026 | | | | |
|----------------------------|-------------|-------------|------------|-------------|------------|
| | CONFIRMADOS | | PROBABLES | | Total |
| TIPO DE DIAGNOSTICO | Casos | % | Casos | % | |
| DISTRITOS | Casos | % | Casos | % | |
| BALSAPUERTO | 2 | 0.2 | 0 | 0.0 | 2 |
| JEBEROS | 0 | 0.0 | 0 | 0.0 | 0 |
| LAGUNAS | 31 | 3.4 | 16 | 1.7 | 47 |
| SANTA CRUZ | 0 | 0.0 | 1 | 0.1 | 1 |
| TENIENTE CESAR LOPEZ ROJAS | 0 | 0.0 | 0 | 0.0 | 0 |
| YURIMAGUAS | 643 | 69.6 | 231 | 25.0 | 874 |
| TOTAL GENERAL | 676 | 73.2 | 248 | 26.8 | 924 |



CASOS DE DENGUE POR SEMANAS EPIDEMIOLÓGICAS SEGÚN INICIO DE SÍNTOMAS, PROVINCIA ALTO AMAZONAS, REGIÓN LORETO, 2025 - 2026 *



AÑOS, SEMANAS EPIDEMIOLÓGICAS Y CASOS

Fuente: NOTI-WEB-Elaboración: Red Integrada de Salud Alto Amazonas-Unidad de Epidemiología.

(*) Hasta la SE 19.

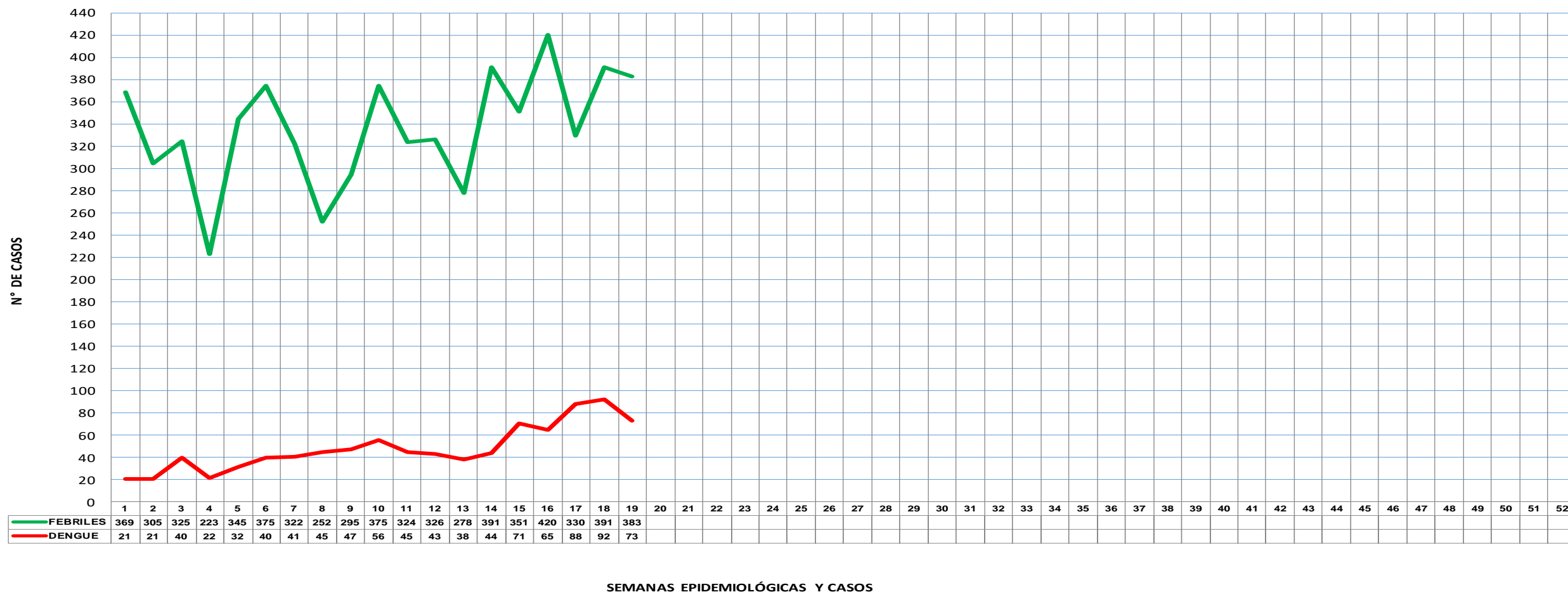


DENGUE POR LOCALIDAD, PROVINCIA ALTO AMAZONAS, REGIÓN LORETO, 2026 *

| N° | LOCALIDADES/ SEMANAS | 1 | 2 | 3 | 4 | 5 | 6 | 7 | 8 | 9 | 10 | 11 | 12 | 13 | 14 | 15 | 16 | 17 | 18 | 19 | Total general | % | % Acumu | TENDENCIA |
|----|----------------------|-----------|-----------|-----------|-----------|-----------|-----------|-----------|-----------|-----------|-----------|-----------|-----------|-----------|-----------|-----------|-----------|-----------|-----------|-----------|---------------|---------------|---------------|-----------|
| 1 | YURIMAGUAS | 20 | 21 | 39 | 22 | 30 | 35 | 39 | 38 | 43 | 54 | 38 | 42 | 37 | 35 | 52 | 53 | 75 | 80 | 61 | 814 | 88.10 | 88.10 | |
| 2 | BALSAPUERTO | 0 | 0 | 0 | 0 | 0 | 0 | 0 | 1 | 0 | 1 | 0 | 0 | 0 | 0 | 0 | 0 | 0 | 0 | 0 | 2 | 0.22 | 0.22 | |
| 3 | LAGUNAS | 1 | 0 | 1 | 0 | 2 | 5 | 2 | 4 | 3 | 1 | 1 | 1 | 1 | 1 | 6 | 2 | 4 | 6 | 6 | 47 | 5.09 | 5.09 | |
| 4 | SANTA CRUZ | 0 | 0 | 0 | 0 | 0 | 0 | 0 | 0 | 0 | 0 | 0 | 0 | 0 | 0 | 0 | 1 | 0 | 0 | 0 | 1 | 0.11 | 0.11 | |
| 5 | SANTA MARIA | 0 | 0 | 0 | 0 | 0 | 0 | 0 | 1 | 0 | 0 | 6 | 0 | 0 | 0 | 5 | 1 | 3 | 0 | 0 | 16 | 1.73 | 1.73 | |
| 6 | SAN JUAN DE PAMPLONA | 0 | 0 | 0 | 0 | 0 | 0 | 0 | 0 | 1 | 0 | 0 | 0 | 0 | 2 | 1 | 2 | 0 | 0 | 0 | 6 | 0.65 | 0.65 | |
| 7 | MUNICHIS | 0 | 0 | 0 | 0 | 0 | 0 | 0 | 0 | 0 | 0 | 0 | 0 | 0 | 0 | 0 | 0 | 1 | 0 | 1 | 2 | 0.22 | 0.22 | |
| 8 | 30 DE AGOSTO | 0 | 0 | 0 | 0 | 0 | 0 | 0 | 1 | 0 | 0 | 0 | 0 | 0 | 6 | 3 | 3 | 0 | 1 | 2 | 16 | 1.73 | 1.73 | |
| 9 | BELEN | 0 | 0 | 0 | 0 | 0 | 0 | 0 | 0 | 0 | 0 | 0 | 0 | 0 | 0 | 1 | 0 | 0 | 1 | 0 | 2 | 0.22 | 0.22 | |
| 10 | SAN JUAN DE PUMAYACU | 0 | 0 | 0 | 0 | 0 | 0 | 0 | 0 | 0 | 0 | 0 | 0 | 0 | 0 | 2 | 0 | 2 | 2 | 1 | 7 | 0.76 | 0.76 | |
| 11 | PAMPA HERMOSA | 0 | 0 | 0 | 0 | 0 | 0 | 0 | 0 | 0 | 0 | 0 | 0 | 0 | 0 | 1 | 3 | 2 | 1 | 0 | 7 | 0.76 | 0.76 | |
| 12 | JEBEROS | 0 | 0 | 0 | 0 | 0 | 0 | 0 | 0 | 0 | 0 | 0 | 0 | 0 | 0 | 0 | 0 | 0 | 0 | 1 | 1 | 0.11 | 0.11 | |
| 13 | SAN FRANCISCO KM 21 | 0 | 0 | 0 | 0 | 0 | 0 | 0 | 0 | 0 | 0 | 0 | 0 | 0 | 0 | 0 | 0 | 1 | 1 | 1 | 3 | 0.32 | 0.32 | |
| | Total general | 21 | 21 | 40 | 22 | 32 | 40 | 41 | 45 | 47 | 56 | 45 | 43 | 38 | 44 | 71 | 65 | 88 | 92 | 73 | 924 | 100.00 | 100.00 | |



FEBRILES Y CASOS DE DENGUE POR SEMANAS, PROVINCIA ALTO AMAZONAS, REGIÓN LORETO, 2026 * (S.E. 19)



SEMANAS EPIDEMIOLÓGICAS Y CASOS

Fuente: NOTI-WEB-Elaboración: Red Integrada de Salud Alto Amazonas-Unidad de Epidemiología.

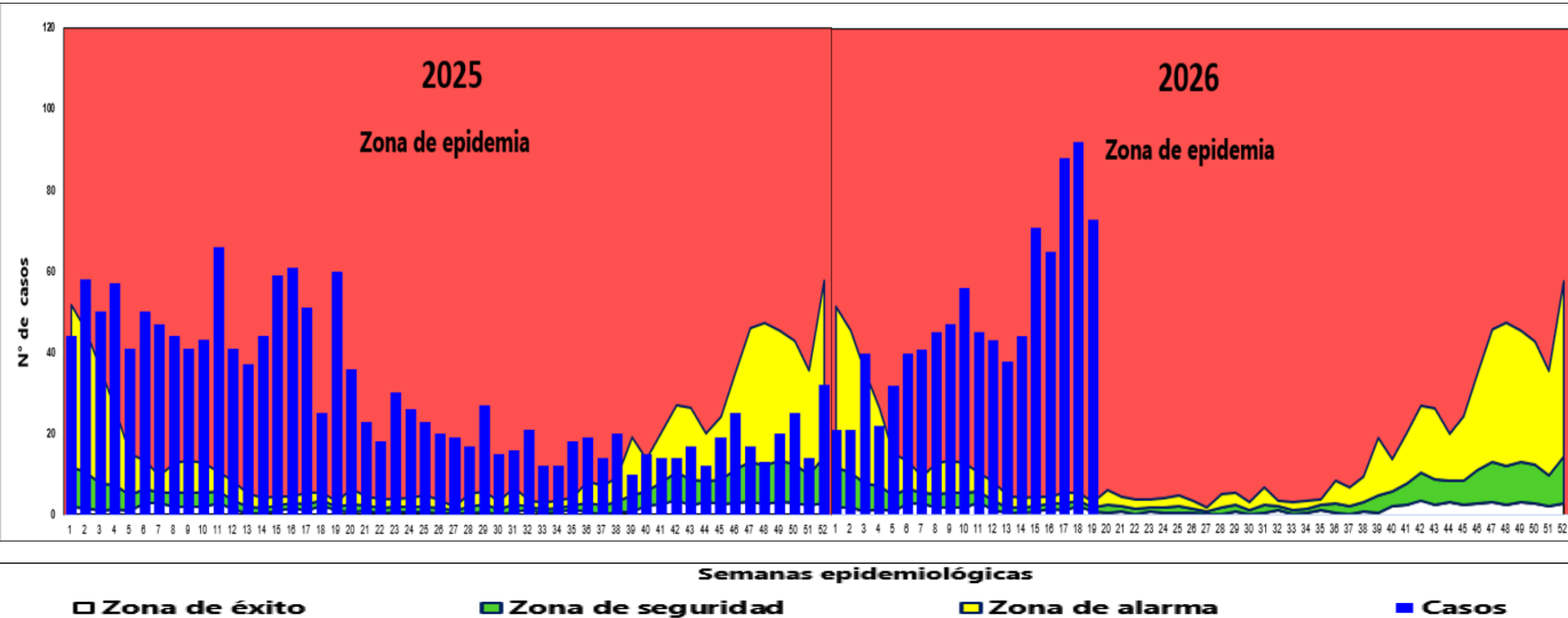
(*) Hasta la SE 19



CASOS DE DENGUE POR ZONAS, CIUDAD YURIMAGUAS, DISTRITO YURIMAGUAS, PROVINCIA ALTO AMAZONAS, REGIÓN LORETO, 2026 *

| ZONA | IPRESS | SEMANAS EPIDEMIOLOGICAS | | | | | | | | | | | | | | | | | | | TOTAL | % | TENDENCIA |
|----------------------|----------------------|-------------------------|-----------|-----------|-----------|-----------|-----------|-----------|-----------|-----------|-----------|-----------|-----------|-----------|-----------|-----------|-----------|-----------|-----------|-----------|------------|----------------|-----------|
| | | 1 | 2 | 3 | 4 | 5 | 6 | 7 | 8 | 9 | 10 | 11 | 12 | 13 | 14 | 15 | 16 | 17 | 18 | 19 | | | |
| 1 | VILLA DEL PARANAPURA | 1 | 1 | 1 | 0 | 2 | 0 | 1 | 1 | 1 | 0 | 0 | 3 | 3 | 2 | 2 | 1 | 2 | 5 | 1 | 27 | 3.37% | |
| 2 | LA NATIVIDAD | 1 | 1 | 0 | 0 | 0 | 2 | 0 | 3 | 1 | 4 | 1 | 1 | 2 | 7 | 2 | 7 | 5 | 6 | 7 | 50 | 6.23% | |
| 3 | LA NATIVIDAD | 1 | 0 | 1 | 1 | 0 | 0 | 2 | 2 | 0 | 3 | 1 | 1 | 1 | 0 | 0 | 3 | 1 | 3 | 1 | 21 | 2.62% | |
| 4 | AGUAMIRO | 3 | 1 | 3 | 1 | 2 | 6 | 3 | 5 | 12 | 8 | 3 | 2 | 1 | 7 | 5 | 4 | 5 | 10 | 7 | 88 | 10.97% | |
| 5 | AGUAMIRO | 1 | 0 | 0 | 5 | 0 | 3 | 0 | 0 | 0 | 1 | 0 | 2 | 3 | 2 | 3 | 6 | 2 | 6 | 2 | 36 | 4.49% | |
| 6 | LA LOMA | 2 | 1 | 3 | 2 | 1 | 2 | 2 | 1 | 1 | 1 | 1 | 0 | 2 | 9 | 5 | 2 | 11 | 10 | 5 | 61 | 7.61% | |
| 7 | LA LOMA | 2 | 1 | 1 | 2 | 1 | 0 | 3 | 3 | 1 | 4 | 5 | 7 | 1 | 0 | 0 | 2 | 1 | 3 | 4 | 41 | 5.11% | |
| 8 | LA CARRETERA | 3 | 7 | 6 | 1 | 6 | 10 | 8 | 14 | 12 | 11 | 4 | 10 | 7 | 6 | 14 | 18 | 9 | 17 | 21 | 184 | 22.94% | |
| 10A | LA CARRETERA | 1 | 1 | 3 | 0 | 4 | 3 | 4 | 1 | 7 | 4 | 5 | 6 | 0 | 3 | 6 | 5 | 1 | 2 | 2 | 58 | 7.23% | |
| 10B | LA CARRETERA | 0 | 0 | 0 | 0 | 0 | 0 | 0 | 0 | 0 | 0 | 1 | 0 | 0 | 0 | 0 | 0 | 0 | 1 | 0 | 2 | 0.25% | |
| 9A | LA CARRETERA | 1 | 0 | 1 | 2 | 0 | 2 | 2 | 2 | 1 | 1 | 3 | 0 | 3 | 0 | 2 | 1 | 3 | 0 | 1 | 25 | 3.12% | |
| 9B | LA CARRETERA | 2 | 0 | 0 | 0 | 0 | 0 | 1 | 1 | 0 | 3 | 0 | 1 | 2 | 0 | 0 | 0 | 0 | 2 | 2 | 14 | 1.75% | |
| 11 | INDEPENDENCIA | 3 | 5 | 9 | 5 | 7 | 4 | 5 | 7 | 1 | 3 | 2 | 3 | 2 | 9 | 7 | 4 | 9 | 11 | 12 | 108 | 13.47% | |
| 12 | INDEPENDENCIA | 1 | 1 | 2 | 2 | 3 | 6 | 3 | 0 | 2 | 2 | 7 | 5 | 3 | 4 | 2 | 3 | 9 | 7 | 14 | 76 | 9.48% | |
| 13 | INDEPENDENCIA | 0 | 1 | 2 | 0 | 0 | 0 | 1 | 0 | 1 | 1 | 1 | 1 | 0 | 1 | 1 | 1 | 0 | 0 | 0 | 11 | 1.37% | |
| TOTAL GENERAL | | 22 | 20 | 32 | 21 | 26 | 38 | 35 | 40 | 40 | 46 | 34 | 42 | 30 | 50 | 49 | 57 | 58 | 83 | 79 | 802 | 100.00% | |

CANAL ENDÉMICO DE CASOS DE DENGUE POR INICIO DE SÍNTOMAS, RED DE SALUD ALTO AMAZONAS, GERESA LORETO, 2025-2026 *

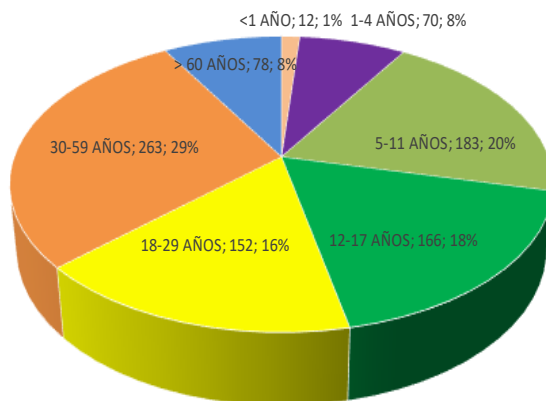


Fuente: NOTI-WEB-Elaboración: Red Integrada de Salud Alto Amazonas-Unidad de Epidemiología.

(*) Hasta la SE 19.

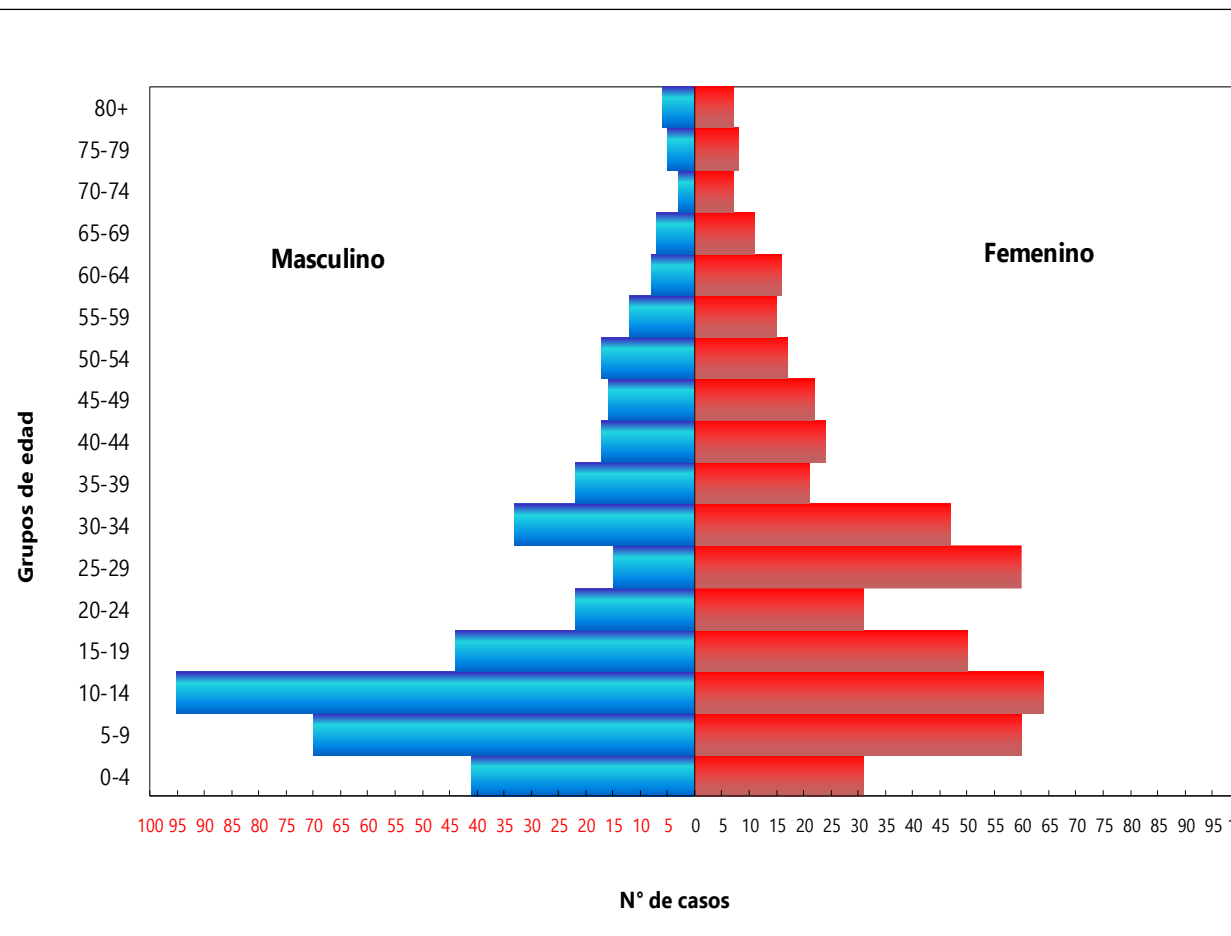


CASOS DE DENGUE SEGÚN ETAPAS DE VIDA, PROVINCIA ALTO AMAZONAS, REGIÓN LORETO, 2026 *




| ETAPAS DE VIDA | FEMENINO | MASCULINO | TOTAL | % |
|----------------------|------------|------------|------------|------------|
| <1 AÑO | 6 | 6 | 12 | 1 |
| 1-4 AÑOS | 30 | 40 | 70 | 8 |
| 5-11 AÑOS | 80 | 103 | 183 | 20 |
| 12-17 AÑOS | 72 | 94 | 166 | 18 |
| 18-29 AÑOS | 108 | 44 | 152 | 16 |
| 30-59 AÑOS | 146 | 117 | 263 | 28 |
| > 60 AÑOS | 49 | 29 | 78 | 8 |
| TOTAL GENERAL | 491 | 433 | 924 | 100 |

CASOS DE DENGUE SEGÚN SEXO Y GRUPOS DE EDAD, PROVINCIA ALTO AMAZONAS, REGIÓN LORETO, 2026 *



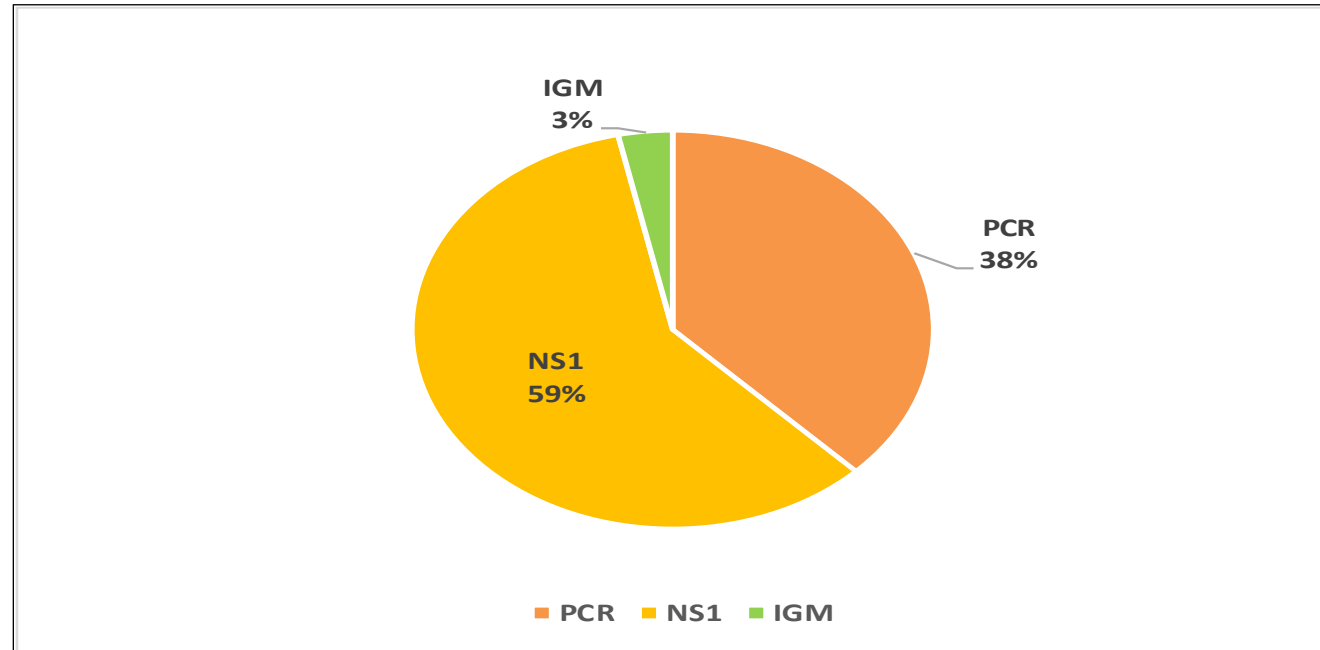


CASOS DE DENGUE CON COMORBILIDAD, PROVINCIA ALTO AMAZONAS, REGIÓN LORETO, 2026





PORCENTAJE DE CASOS CONFIRMADOS SEGÚN PRUEBAS DE LABORATORIO, PROVINCIA ALTO AMAZONAS, REGIÓN LORETO, 2026 *



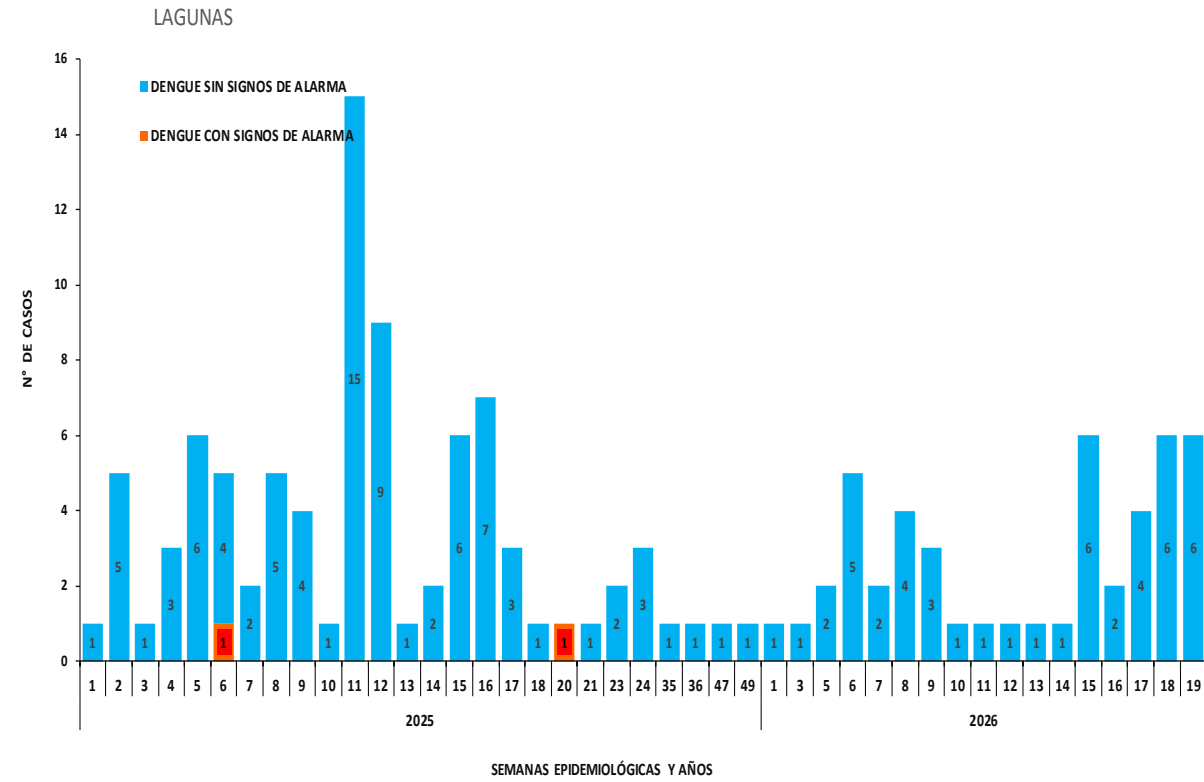
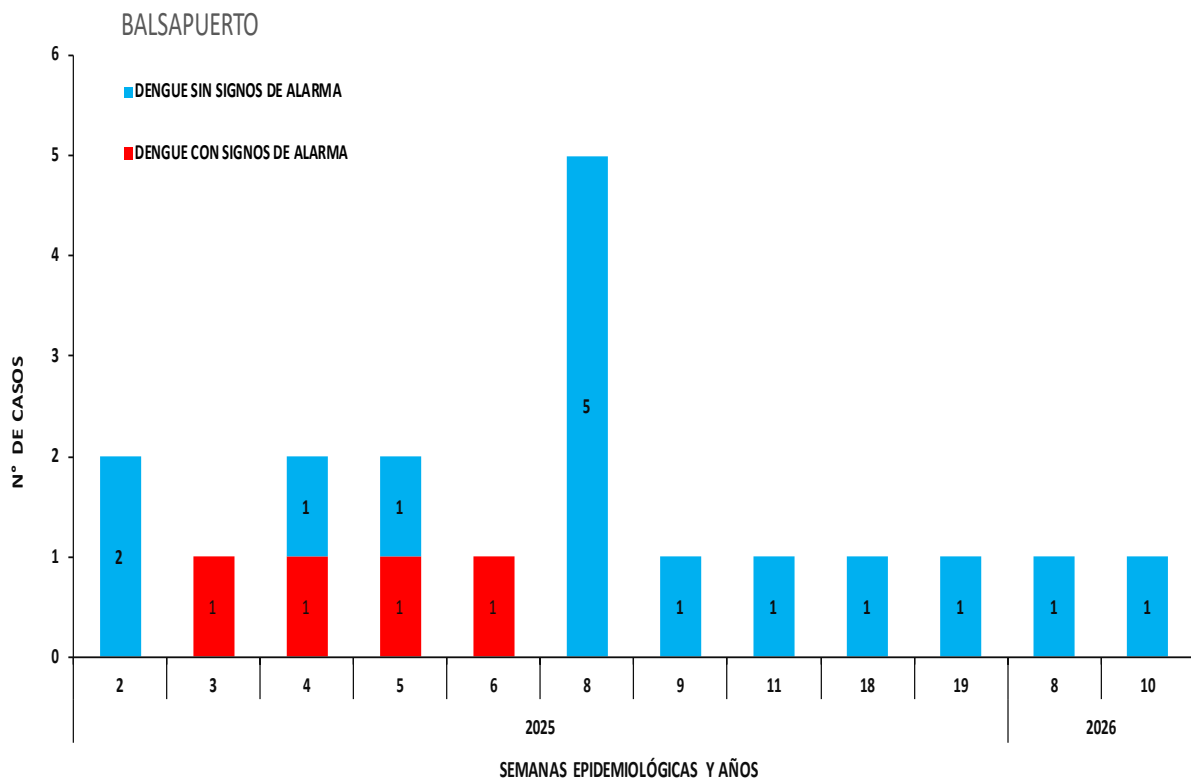
Fuente: NOTI-WEB-Elaboración: Red Integrada de Salud Alto Amazonas-Unidad de Epidemiología.

(*) Hasta la SE 19.



CASOS DE DENGUE SEGÚN FORMAS CLÍNICAS, DISTRITO BALSAPUERTO, PROVINCIA ALTO AMAZONAS, REGIÓN LORETO, 2025 - 2026 *

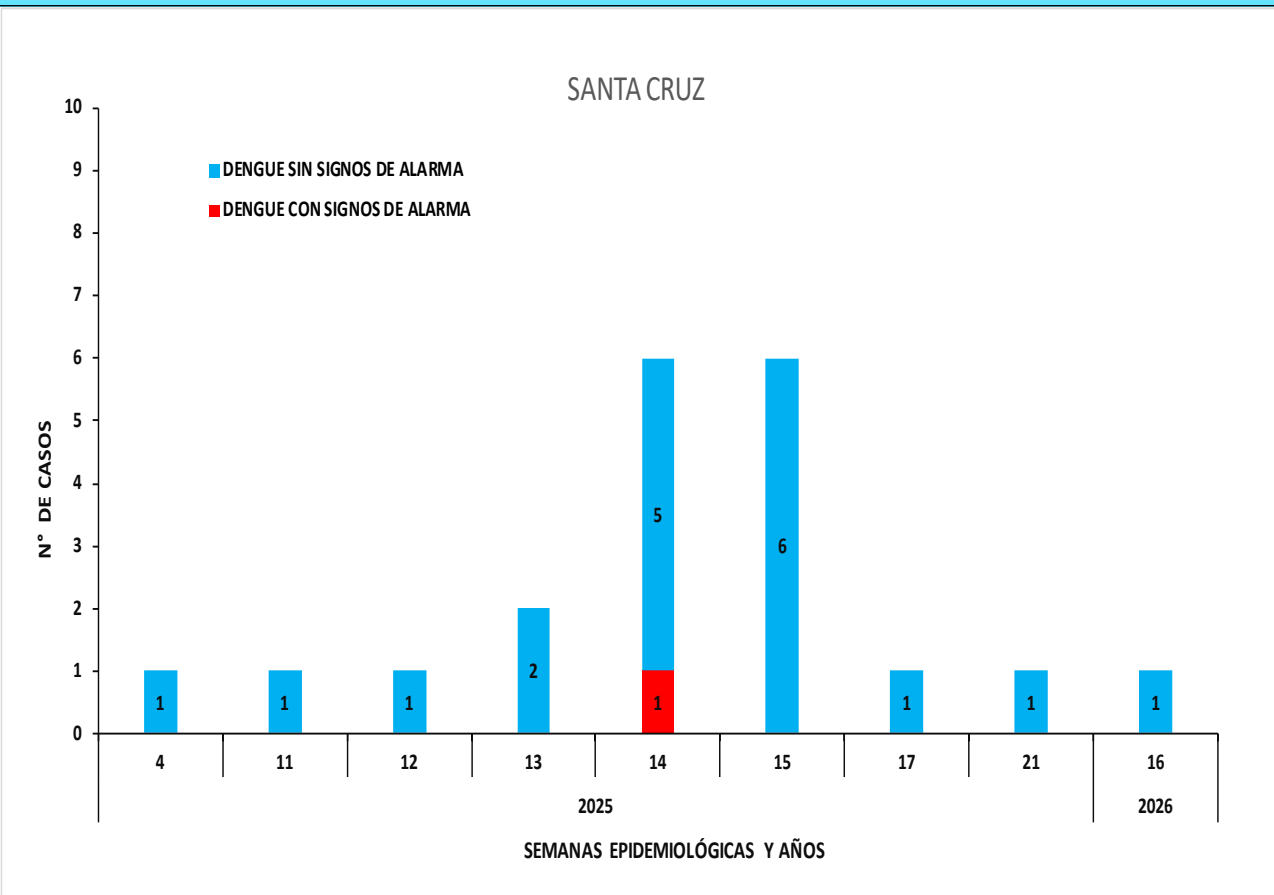
CASOS DE DENGUE SEGÚN FORMAS CLÍNICAS, DISTRITO LAGUNAS, PROVINCIA ALTO AMAZONAS, REGIÓN LORETO, 2025 - 2026 *



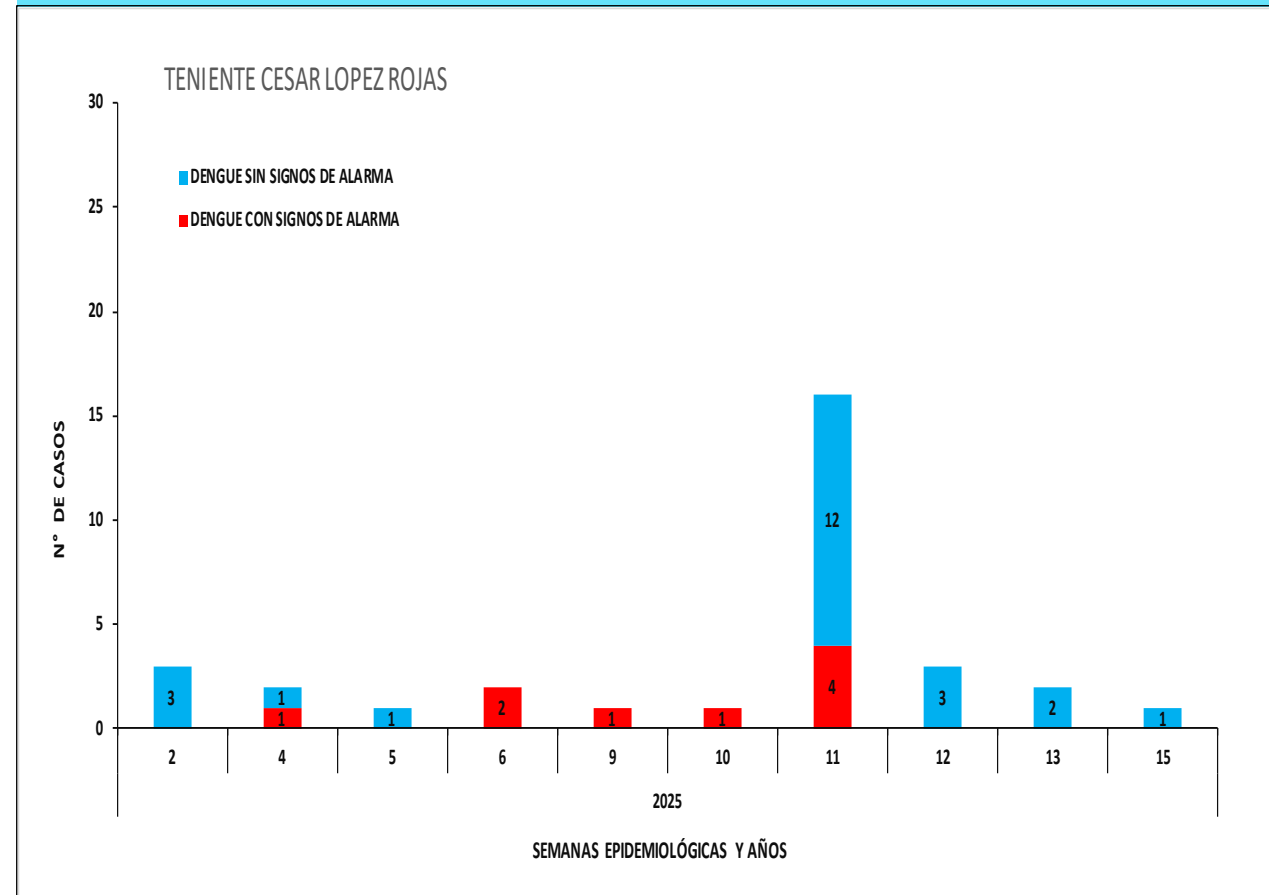
Fuente: NOTI-WEB-Elaboración: Red Integrada de Salud Alto Amazonas-Unidad de Epidemiología.
 (*) Hasta la SE 19.



CASOS DE DENGUE SEGÚN FORMAS CLÍNICAS, DISTRITO SANTA CRUZ, PROVINCIA ALTO AMAZONAS, REGIÓN LORETO, 2025- 2026 *



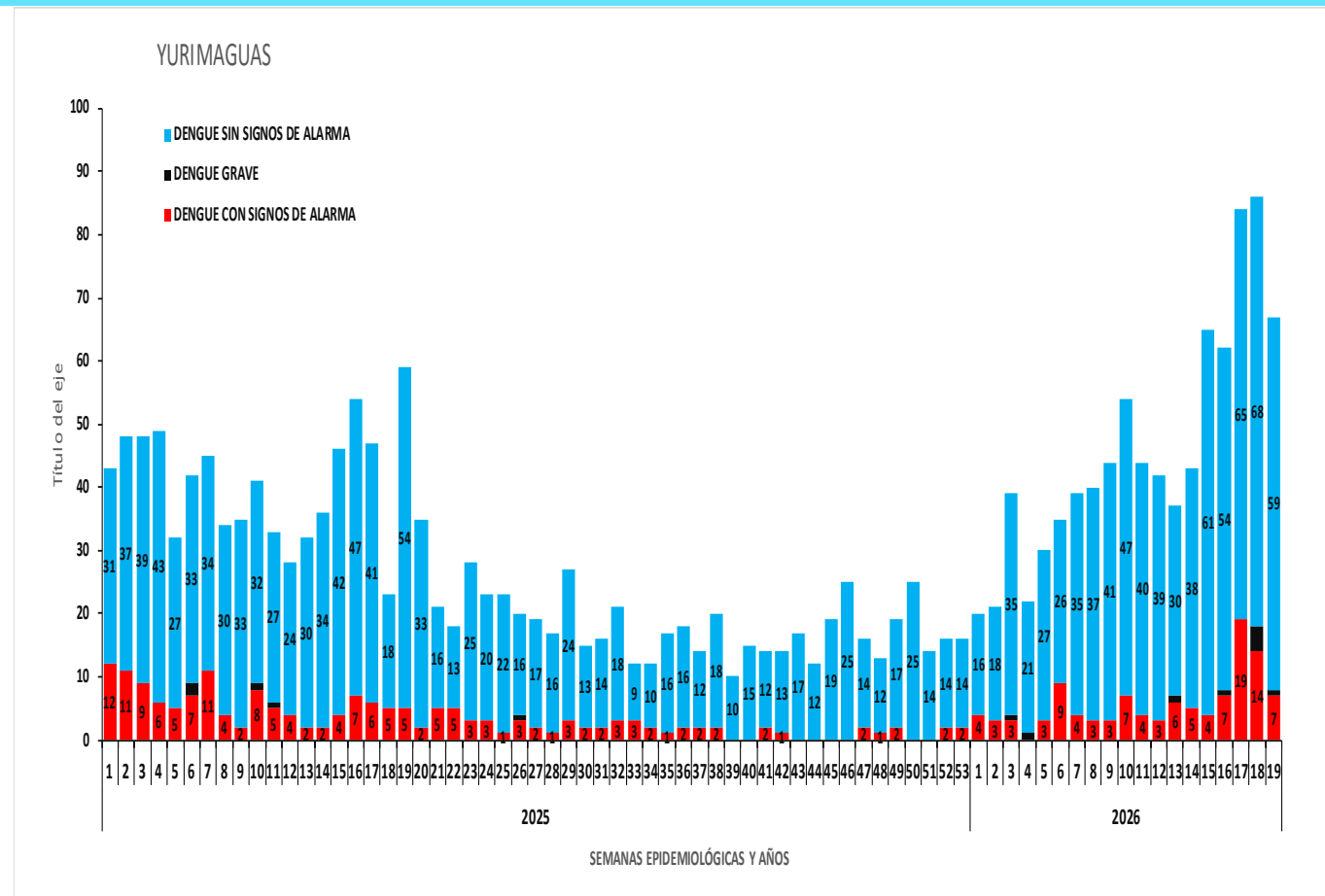
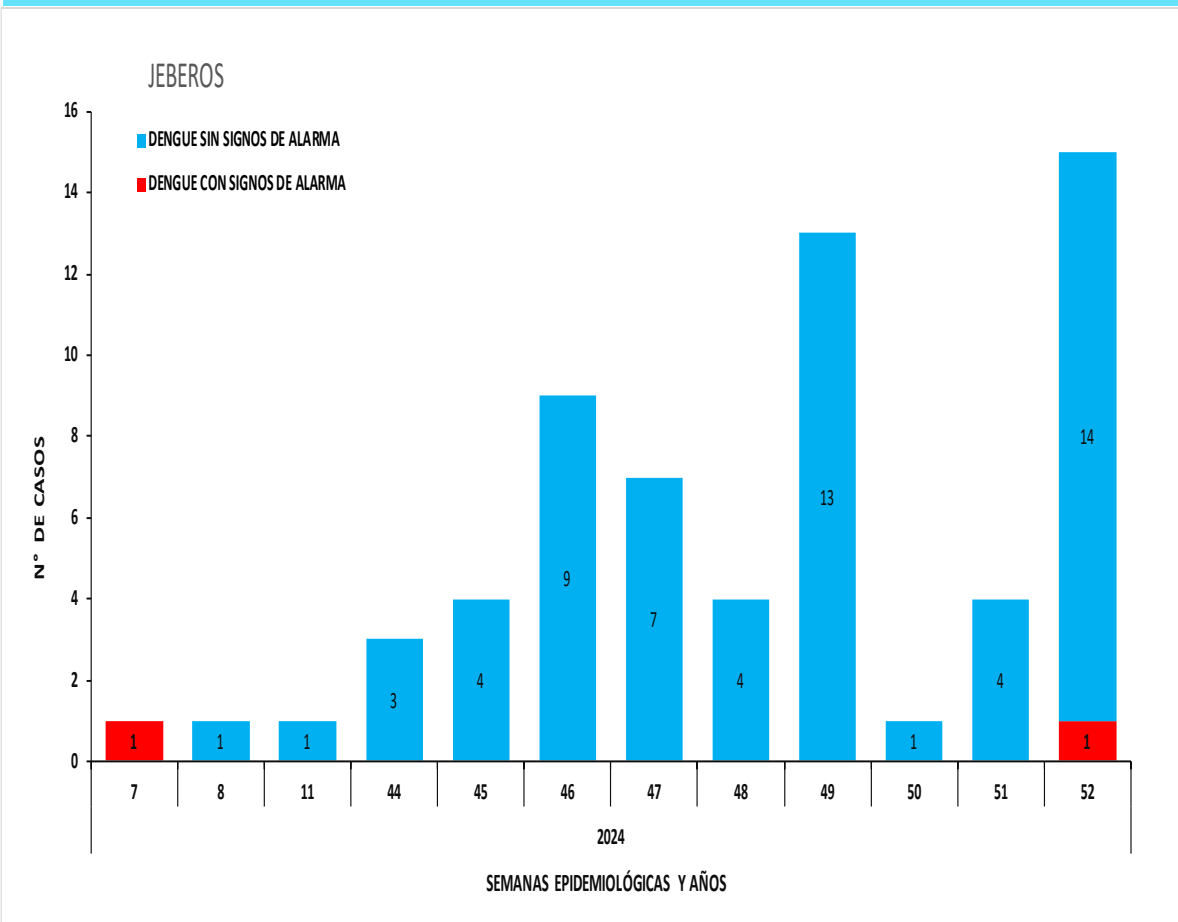
CASOS DE DENGUE SEGÚN FORMAS CLÍNICAS, DISTRITO TNT. CÉSAR LÓPEZ ROJAS, PROVINCIA ALTO AMAZONAS, REGIÓN LORETO, 2025 - 2026 *



Fuente: NOTI-WEB-Elaboración: Red Integrada de Salud Alto Amazonas-Unidad de Epidemiología.
 (*) Hasta la SE 19.



CASOS DE DENGUE SEGÚN FORMAS CLÍNICAS, DISTRITO YURIMAGUAS, PROVINCIA ALTO AMAZONAS, REGIÓN LORETO, 2025 - 2026 *



Fuente: NOTI-WEB-Elaboración: Red Integrada de Salud Alto Amazonas-Unidad de Epidemiología.
 (*) Hasta la SE 19.



DISTRITOS Y LOCALIDADES CON PRESENCIA DEL VECTOR AEDES AEGYPTI, PROVINCIA ALTO AMAZONAS, REGIÓN LORETO, 1990 - 2026 *

| DISTRITOS Y LOCALIDADES CON PRESENCIA DEL VECTOR AEDES AEGYPTI | EXPANSIÓN DEL VECTOR TRANSMISOR DEL DENGUE | | | | | | | | | | | |
|--|--|----------|----------|----------|-----------|-----------|-----------|-----------|-----------|-----------|-----------|-----------|
| | 1990 | 2016 | 2017 | 2018 | 2019 | 2020 | 2021 | 2022 | 2023 | 2024 | 2025 | 2026 |
| BALSAPUERTO | | | | | | | | | | | | |
| BALSAPUERTO | | | | | | | | | | | | |
| SAN GABRIEL DE VARADERO | | | | | | | | | | | | |
| JEBEROS | | | | | | | | | | | | |
| JEBEROS | | | | | | | | | | | | |
| LAGUNAS | | | | | | | | | | | | |
| LAGUNAS | | | | | | | | | | | | |
| SANTA CRUZ | | | | | | | | | | | | |
| SANTA CRUZ | | | | | | | | | | | | |
| TENIENTE CESAR LOPEZ ROJAS | | | | | | | | | | | | |
| SHUCUSHYACU | | | | | | | | | | | | |
| YURIMAGUAS | | | | | | | | | | | | |
| 30 DE AGOSTO | | | | | | | | | | | | |
| BELEN | | | | | | | | | | | | |
| GRAU | | | | | | | | | | | | |
| INDEPENDENCIA DEL SHANUSI | | | | | | | | | | | | |
| MARIANO MELGAR KM 26 | | | | | | | | | | | | |
| MUNICHIS | | | | | | | | | | | | |
| PAMPA HERMOSA | | | | | | | | | | | | |
| PUERTO PERU | | | | | | | | | | | | |
| ROCA FUERTE | | | | | | | | | | | | |
| ROSA VICTORIA | | | | | | | | | | | | |
| SAN JUAN DE PAMPLONA KM 35 | | | | | | | | | | | | |
| SAN JUAN DE PUMAYACU | | | | | | | | | | | | |
| SAN JUAN LIBERTAD KM 34 | | | | | | | | | | | | |
| SAN FRANCISCO KM 21 | | | | | | | | | | | | |
| SANTA ISABEL | | | | | | | | | | | | |
| SANTA LUCIA | | | | | | | | | | | | |
| SANTA MARIA | | | | | | | | | | | | |
| SANTO TOMAS | | | | | | | | | | | | |
| YURIMAGUAS | | | | | | | | | | | | |
| Total general | 1 | 3 | 7 | 7 | 11 | 11 | 15 | 16 | 22 | 22 | 24 | 24 |

Fuente: OSA-Elaboración: Red Integrada de Salud Alto Amazonas-Unidad de Epidemiología.

(*) Hasta la SE 19.

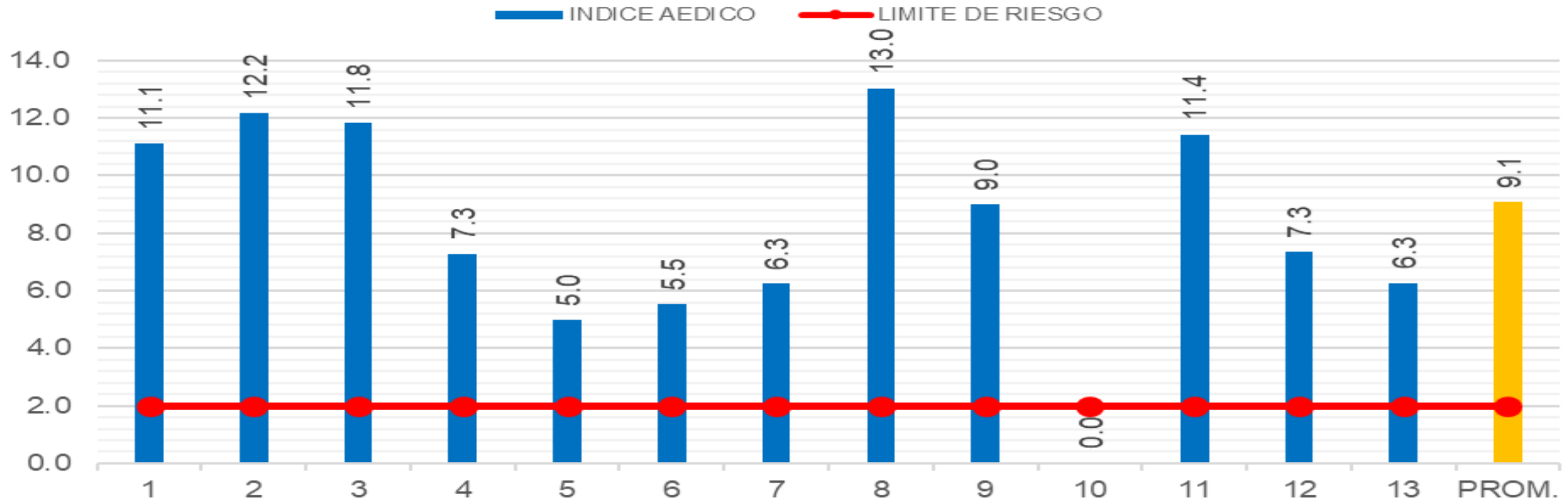


DIRESA LORETO
DIRECCIÓN REGIONAL
DE SALUD



ÍNDICE AÉDICO POR ZONAS, CIUDAD YURIMAGUAS, DISTRITO YURIMAGUAS, PROVINCIA ALTO AMAZONAS, REGIÓN LORETO, 2026*

GRÁFICO N° 01: ÍNDICE AÉDICO LARVARIO, II CAMPAÑA DE CONTROL FOCAL AL 100% - CIUDAD DE YURIMAGUAS, MAR_ABR_2026 (AVANCE)



Fuente: OSA-Elaboración: Red Integrada de Salud Alto Amazonas-Unidad de Epidemiología.

(*) Hasta la SE 19.



DIRESA LORETO
DIRECCIÓN REGIONAL
DE SALUD



ACTIVIDADES DE CONTROL Y PREVENCIÓN, DISTRITO YURIMAGUAS, PROVINCIA ALTO AMAZONAS, REGIÓN LORETO, 2026 *

| ACTIVIDADES DE CONTROL VECTORIAL | ENE | FEB | MAR | ABR | MAY | JUN | JUL | AGO | SET | OCT | NOV | DIC |
|-------------------------------------|-----|-----|-----|-----|-----|-----|-----|-----|-----|-----|-----|-----|
| RECOJO DE CRIADEROS | X | X | X | X | X | | | | | | | |
| TRATAMIENTO FOCAL | X | X | X | X | X | | | | | | | |
| TRATAMIENTO ESPACIAL (FUMIGACIÓN) | | | | | | | | | | | | |

| ACTIVIDADES DE PROMOCIÓN Y PREVENCIÓN | ENE | FEB | MAR | ABR | MAY | JUN | JUL | AGO | SET | OCT | NOV | DIC |
|--|-----|-----|-----|-----|-----|-----|-----|-----|-----|-----|-----|-----|
| SESIONES EDUCATIVAS EN LAS IPRESS | X | X | X | X | X | | | | | | | |
| PERIFONEO EN LA CIUDAD | X | X | X | X | X | | | | | | | |
| DISTRIBUCIÓN DE TRIPTICOS Y AFICHES | X | X | X | X | X | | | | | | | |
| DIFUSIÓN EN LAS REDES SOCIALES | X | X | X | X | X | | | | | | | |
| DIFUSIÓN EN LA TELEVISIÓN | X | X | X | X | X | | | | | | | |
| INSTALACION Y SOCIALIZACION DE LAS SALAS PASACALLE | X | X | X | X | X | | | | | | | |
| DIFUSION EN PANELES | X | X | X | X | X | | | | | | | |
| CAPACITACION A INSPECTORES SANITARIOS | X | X | X | X | X | | | | | | | |
| MUESTREO ALEATORIO SISTEMATICO (MAS) | | | | | | | | | | | | |

Fuente: NOTI-WEB-Elaboración: Red Integrada de Salud Alto Amazonas-Unidad de Epidemiología.

(*) Hasta la SE 19.



IMÁGENES DE ACTIVIDADES PARA CONTROLAR EL BROTE DE DENGUE, PROVINCIA ALTO AMAZONAS, REGIÓN LORETO, 2026 *





IMÁGENES DE ACTIVIDADES PARA CONTROLAR EL BROTE DE DENGUE, PROVINCIA ALTO AMAZONAS, REGIÓN LORETO, 2026 *

